


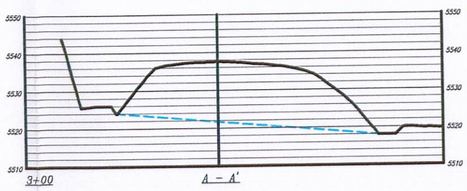


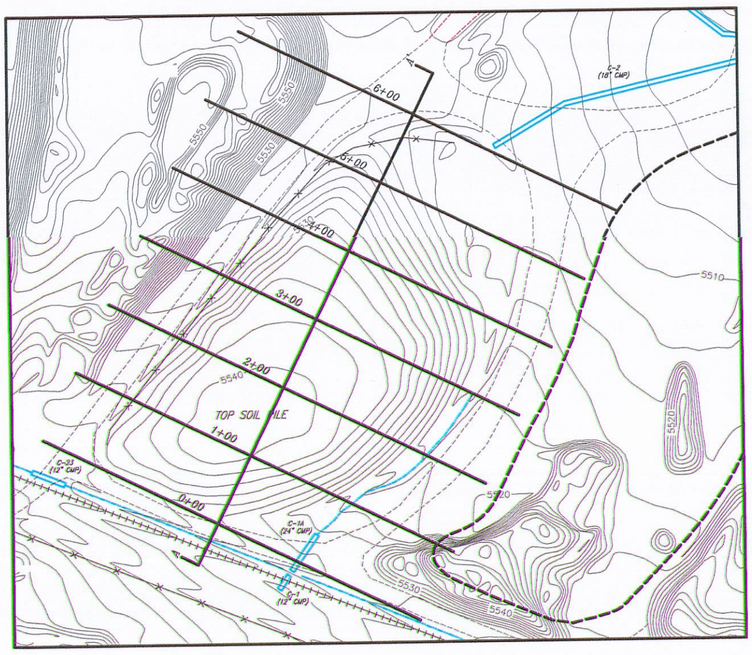


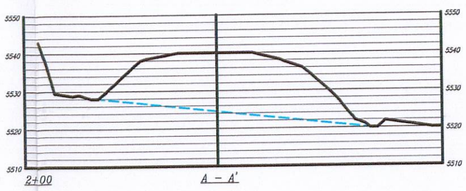


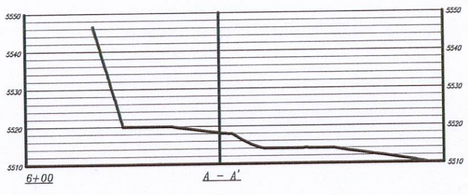


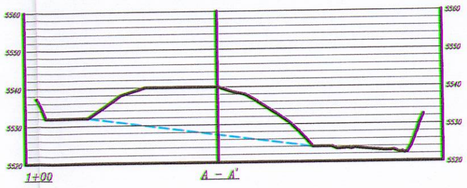


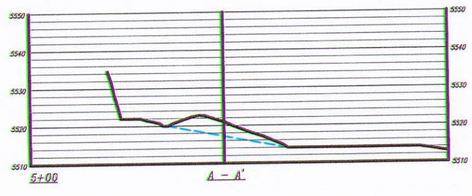


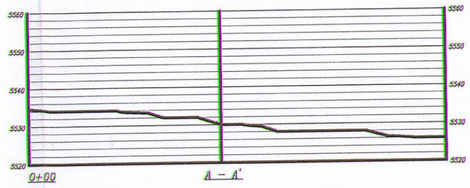


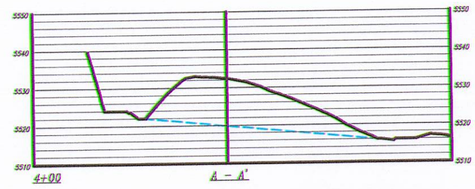


UTAH REGISTERED
#154168
DAN W. GUY
8/22/06
PROFESSIONAL ENGINEER

VERTICAL SCALE: 1:5
HORIZONTAL SCALE: 1:1

LEGEND:
EXISTING GROUND LINE:
CROSS-SECTION LINE:

RECEIVED
MAR 2 1 2007
DIV. OF OIL, GAS & MINING

RECEIVED
AUG 2 3 2006
DIV. OF OIL, GAS & MINING

Savage

SAVAGE COAL TERMINAL
AS-BUILT TOPSOIL MAP

| | |
|---|---|
| DRAWN BY: BLACKHAWK ENGINEERING, INC. | SCALE: 1" = 100' |
| DATE: AUGUST 2006 | PLATE NUMBER: 8-2 |