Top Soil Pile Perimeter and Berm Location: -·-·-·-·-

Elevation Contour 2' Interval: _____

Cross Section Line: _ _ _ _ _ _

RECEIVED
DEC 1 6 2004
DIV. OF OIL, GAS & MINING



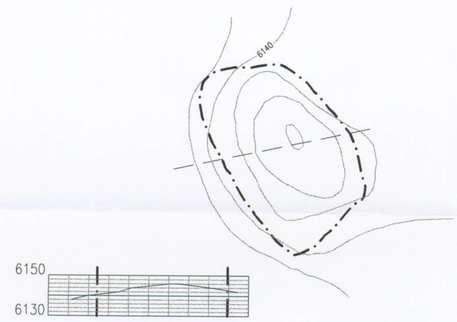

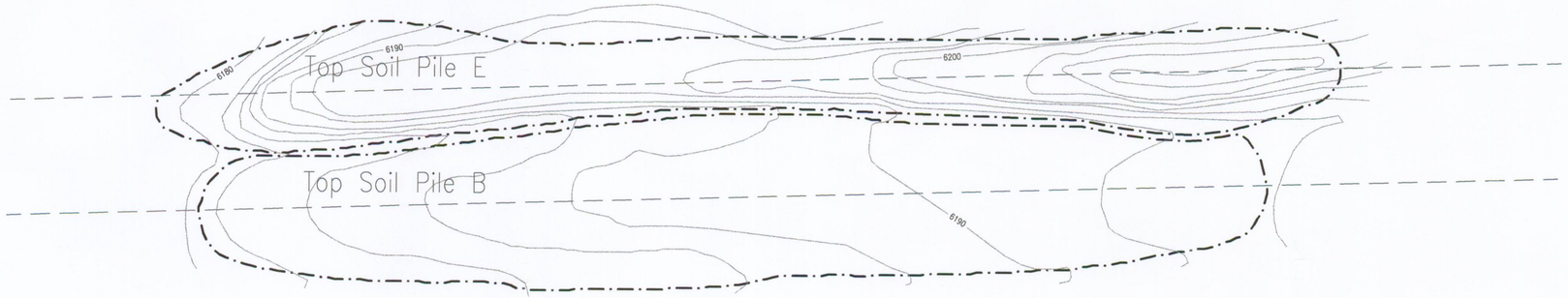

N

ANDALEX RESOURCES, INC.

PLATE 13

SCALE: 20' 0' 40' 80'

ACAD REF: Drawings\Andalex\Plate 13

Wildcat Loadout
Top Soil Storage Piles