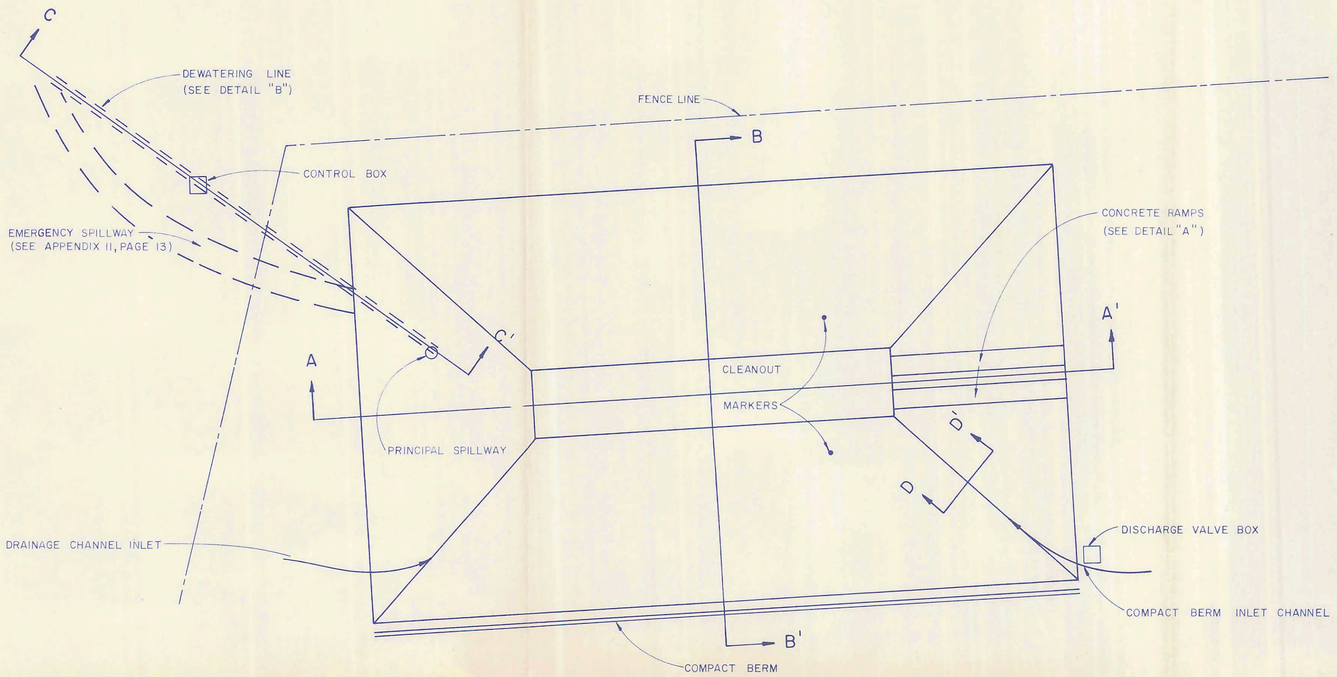

POND PLAN VIEW

SCALE: 1" = 20'

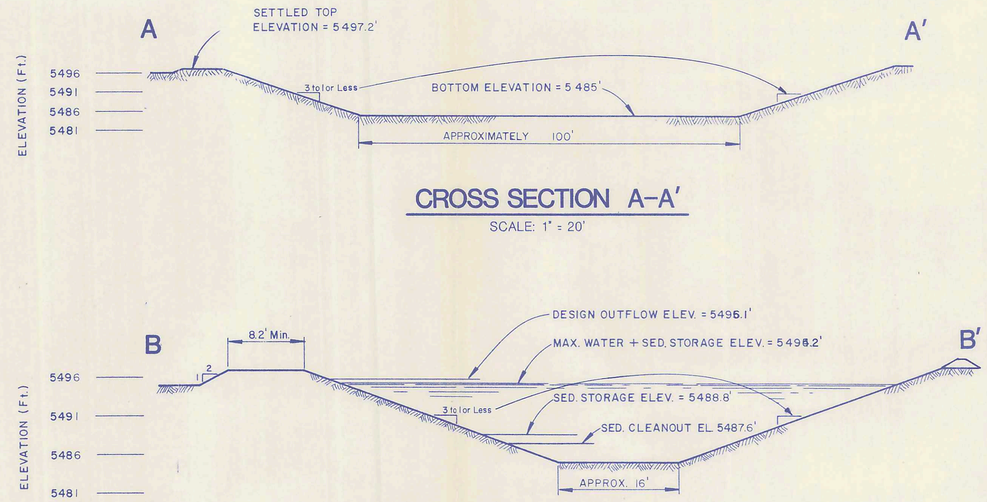

CROSS SECTION A–A'

SCALE: 1" = 20'

CROSS SECTION B–B'

SCALE: 1" = 10'

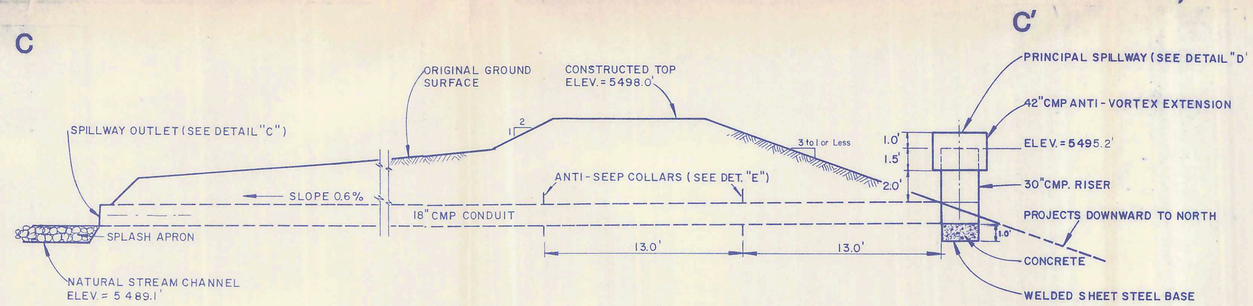

CROSS SECTION C–C'

SCALE: 1" - 5'

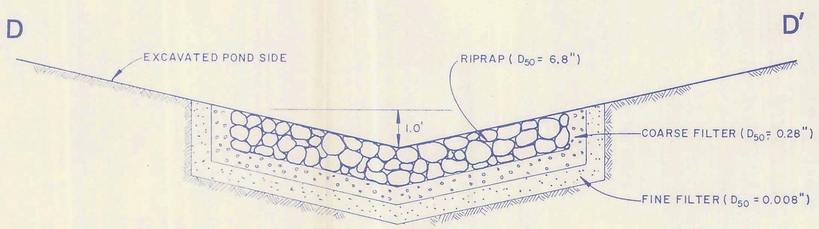

CROSS SECTION D–D'

SCALE: 1" = 2'

REGISTERED PROFESSIONAL ENGINEER No. 7102 RICHARD B. WHITE STATE OF UTAH

Richard B. White
10 Nov 1987

J. T. Pakesc
UT-4028
3/28/89
As-Built Drawing

RECEIVED
APR 21 1989
DIVISION OF
OIL, GAS & MINING

REVISIONS		
NO	DATE	BY
1	4-20-89	J.T.P.
2		
3		

Soldier Creek Coal Company

SOLDIER CANYON MINE

SCALE:	TITLE:	DRAWING NO.
AS NOTED	SED POND PLAN AND SECTIONS	D 225
		EXHIBIT 5.2-2

DRAWN BY	DATE	CHECKED	DATE	APPROVED	DATE
E. FRANCO	NOV. 87	R. B. WHITE	NOV 87		