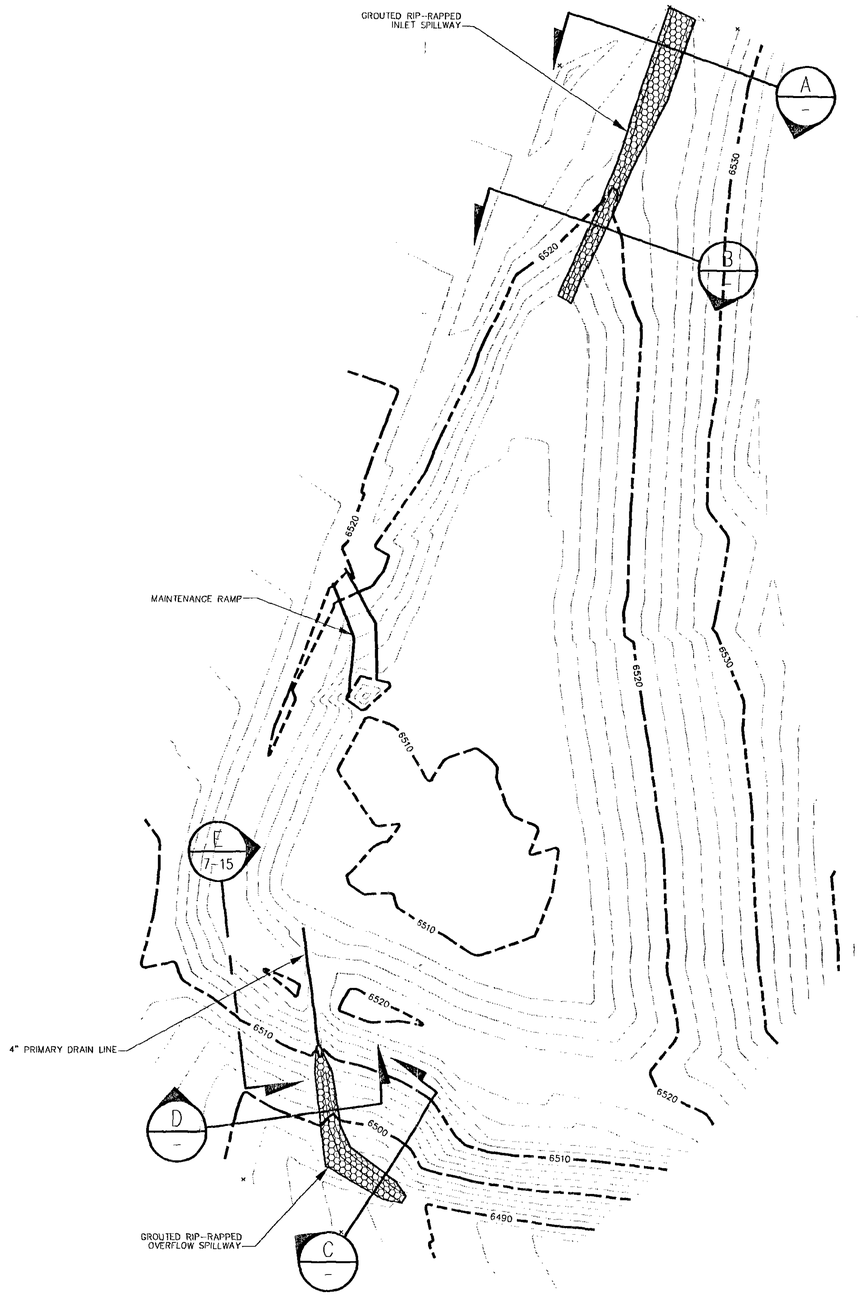

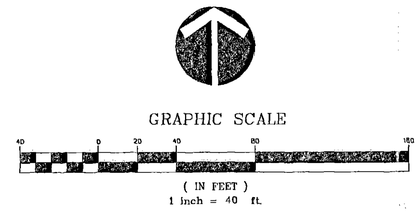

ELEVATION (FT)	STORAGE (ACRE-FT)	AREA (ACRES)
6510	0.00	0.18
6512	.77	0.63
6514	2.23	0.85
6516	4.09	1.02
6517	5.25	1.09
6518	6.28	1.21
6520	8.82	1.34

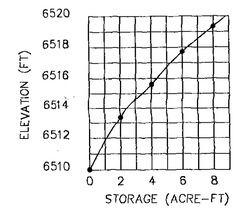

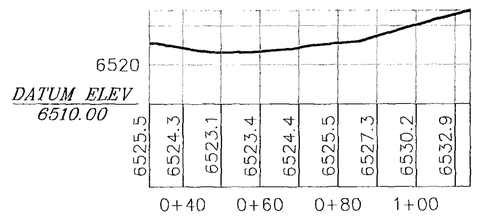

SECTION A

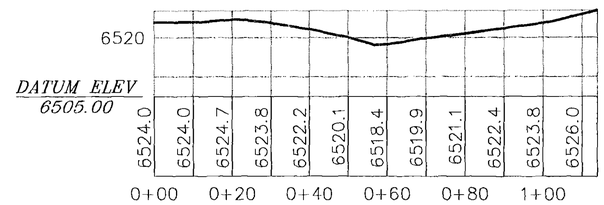

SECTION B

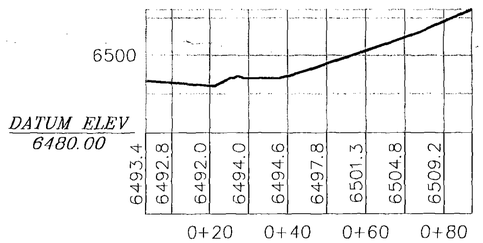

SECTION C

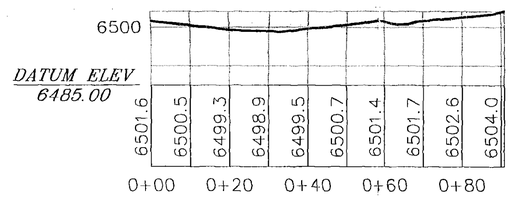

SECTION D

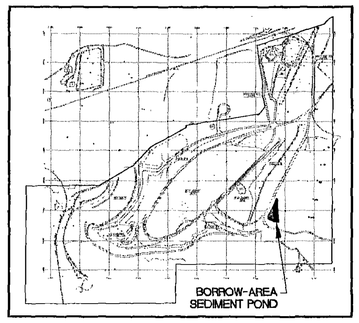

VICINITY DRAWING

RECORD DRAWING

REGISTERED PROFESSIONAL ENGINEER No. 6863 ALANE E. BOYD State of UTAH

Alane E. Boyd 6/30/93
Date

No.	Revision	By	Date
1	BORROW AREA SEDIMENT POND	CSC	6/93

Project Number EC450593
Designed By AEB
Drawn By CSC
Checked By AEB Date 6/93

ECKHOFF WATSON AND PREATOR ENGINEERING
ENGINEERS PLANNERS SURVEYORS SALT LAKE CITY

SUNNYSIDE COGENERATION ASSOCIATES
SUNNYSIDE COGENERATION FACILITY, CARBON COUNTY, UTAH
BORROW AREA SEDIMENT POND

Sheet Number 7 - 11

RECEIVED
SEP 15 1993
DIVISION OF OIL, GAS & MINING