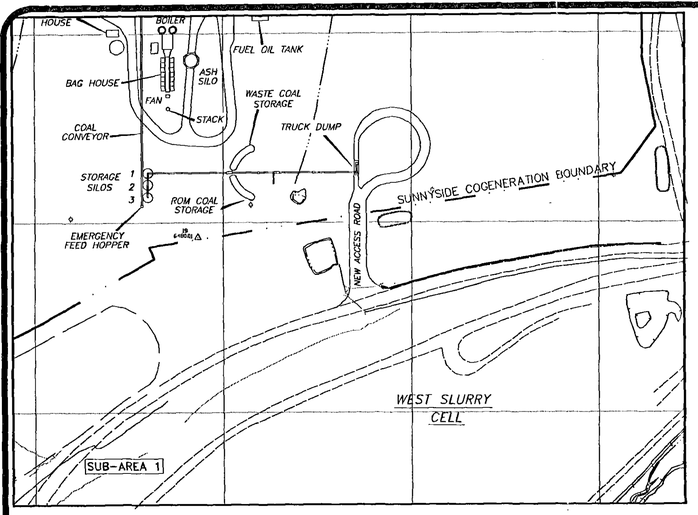


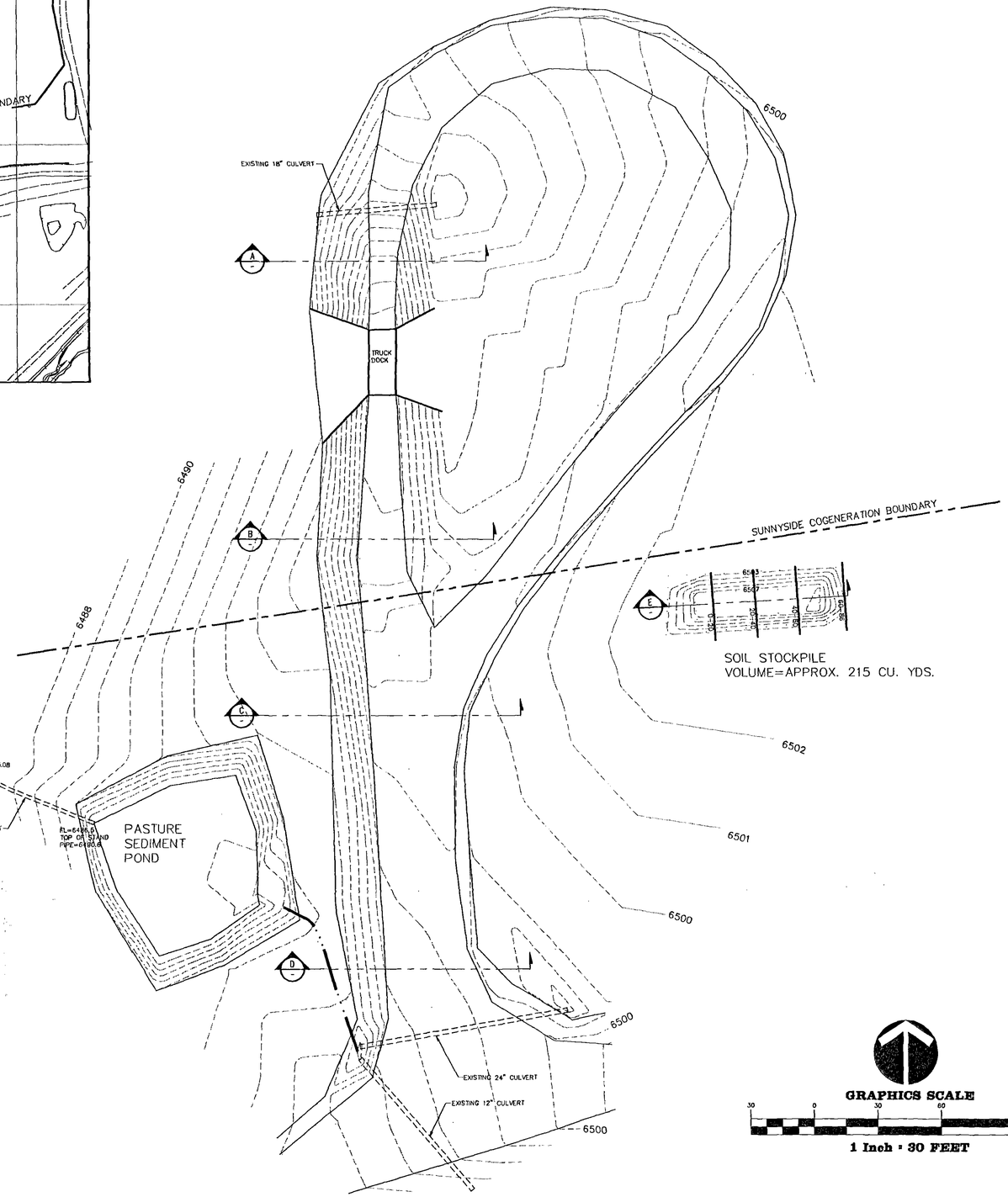


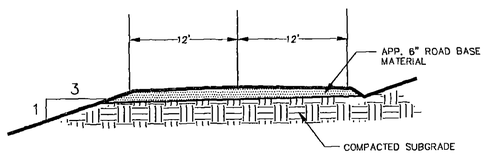


**TYPICAL ROAD CROSS SECTION**
NTS

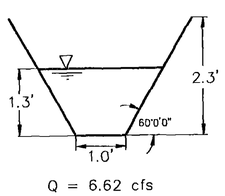


**TYPICAL DITCH CROSS SECTION**
NTS

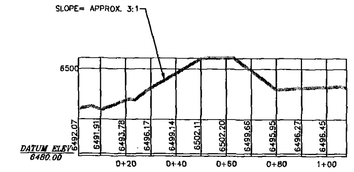


**SECTION A**

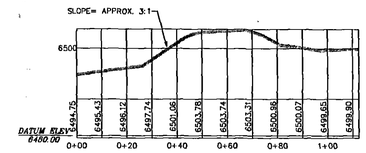


**SECTION B**

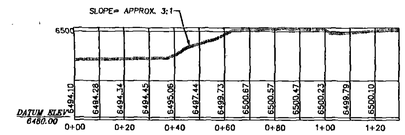


**SECTION C**

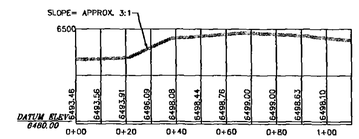


**SECTION D**

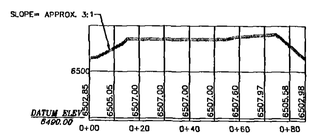


**SECTION E**

| STATION | AVG. HEIGHT (FEET) | MAX HEIGHT (FEET) | VOLUME (CU. YD.) | TOTAL VOLUME (CU. YD.) |
|---|---|---|---|---|
| 0–20 | 2.5 | 4.15 | 44.3 | 44.3 |
| 20–40 | 2.5 | 4.15 | 57.4 | 101.7 |
| 40–60 | 2.5 | 4.75 | 59.0 | 160.7 |
| 60–86 | 2.75 | 5.12 | 55.0 | 215.7 |

**TOPSOIL QUANTITIES**

**GRAPHICS SCALE**
30 0 30 60 120
**1 Inch = 30 FEET**

SUPERSEDED
EFFECTIVE:
JAN 13 1994
UTAH DIVISION OIL, GAS AND MINING

PROFESSIONAL ENGINEER
No. 8863
ALANE E. BEYD
State of Utah
9/15/93
Date

| No. | Revision | By | Date |
|---|---|---|---|
| 1 | RECORD DRAWING | CSC | 5/93 |
| 2 | REDLINE CHANGES | AH | 9/93 |

Project Number EC450593
Designed By AEB
Drawn By CSC
Checked By CK Date 5/3/1993

ECKHOFF WATSON AND PREATOR ENGINEERING
ENGINEERS PLANNERS SURVEYORS SALT LAKE CITY

SUNNYSIDE COGENERATION ASSOCIATES
SUNNYSIDE COGENERATION FACILITY, CARBON COUNTY, UTAH
ACCESS ROAD RECORD DRAWING

Sheet Number
5 - 3

RECEIVED
SEP 15 1993
DIVISION OF OIL, GAS & MINING