GRAPHIC SCALE

30 0 15 30 60 120

(IN FEET)
1 inch = 30 ft.

ELEVATION (FT)	STORAGE (ACRE-FT)	AREA (ACRES)
6174	0.00	0.05
6175	0.06	0.00
6176	0.13	0.08
6177	0.19	0.05
6178	0.26	0.08
6179	0.35	0.10
6180	0.46	0.13
6181	0.61	0.16
6182	0.79	0.20
6183	1.01	0.25
6184	1.28	0.28
6185	1.59	0.33
6186	1.95	0.40

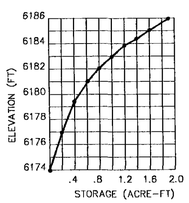

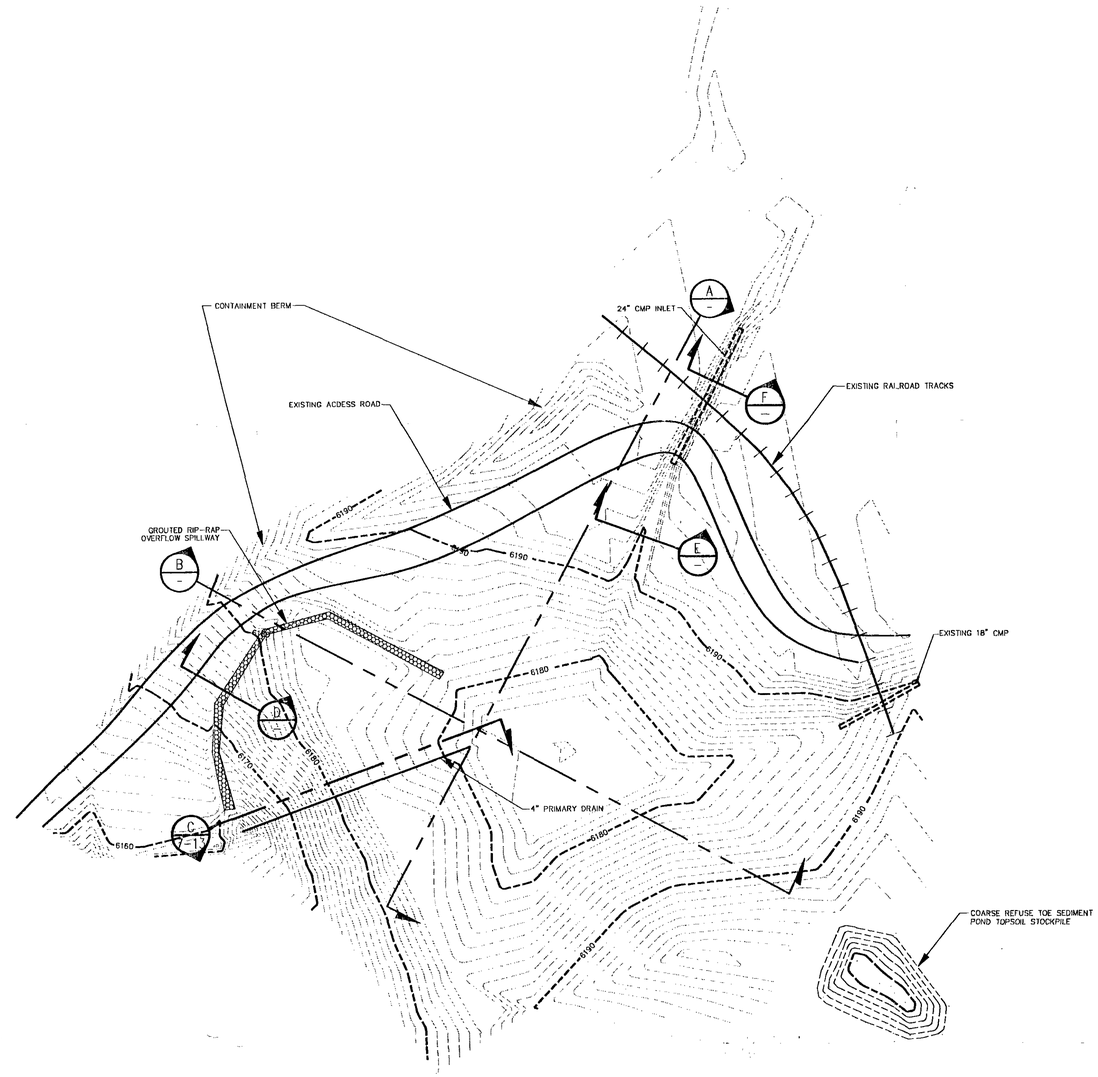

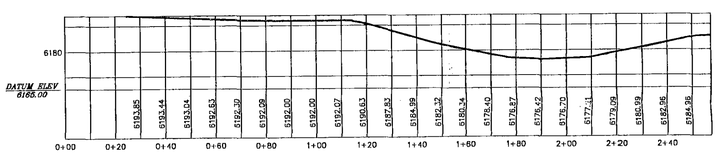

SECTION A

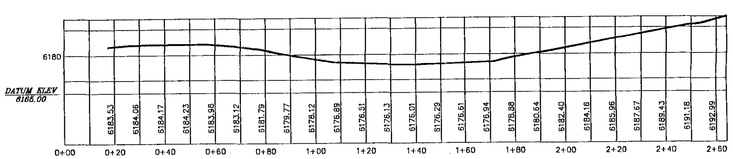

SECTION B

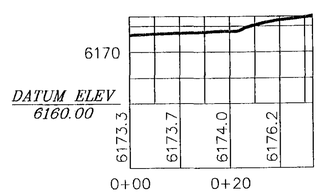

SECTION D

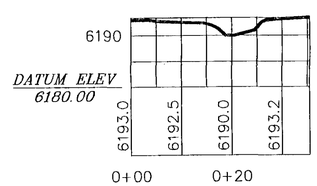

SECTION E

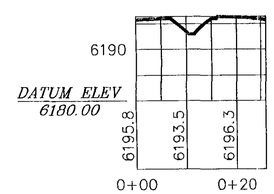

SECTION F

SUPERSEDED
EFFECTIVE:
JAN 13 1994
UTAH DIVISION OIL, GAS AND MINING

RECORD DRAWING

PROFESSIONAL ENGINEER No. 8863 ALANE E. BOYD State of Utah

6/30/93
Date

No.	Revision	By	Date
1	RECORD DRAWING	CSC	6/93

Project Number EC450593
Designed By AEB
Drawn By CSC
Checked By AEB Date 6/93

ECKHOFF WATSON AND PREATOR ENGINEERING
ENGINEERS PLANNERS SURVEYORS SALT LAKE CITY

SUNNYSIDE COGENERATION ASSOCIATES
SUNNYSIDE COGENERATION FACILITY, CARBON COUNTY, UTAH
COARSE REFUSE TOE SEDIMENT POND

Sheet Number 7-7

RECEIVED
SEP 15 1993
DIVISION OF OIL, GAS & MINING