GRAPHIC SCALE

100 0 50 100 200 400

(IN FEET)
1 inch = 100 ft.

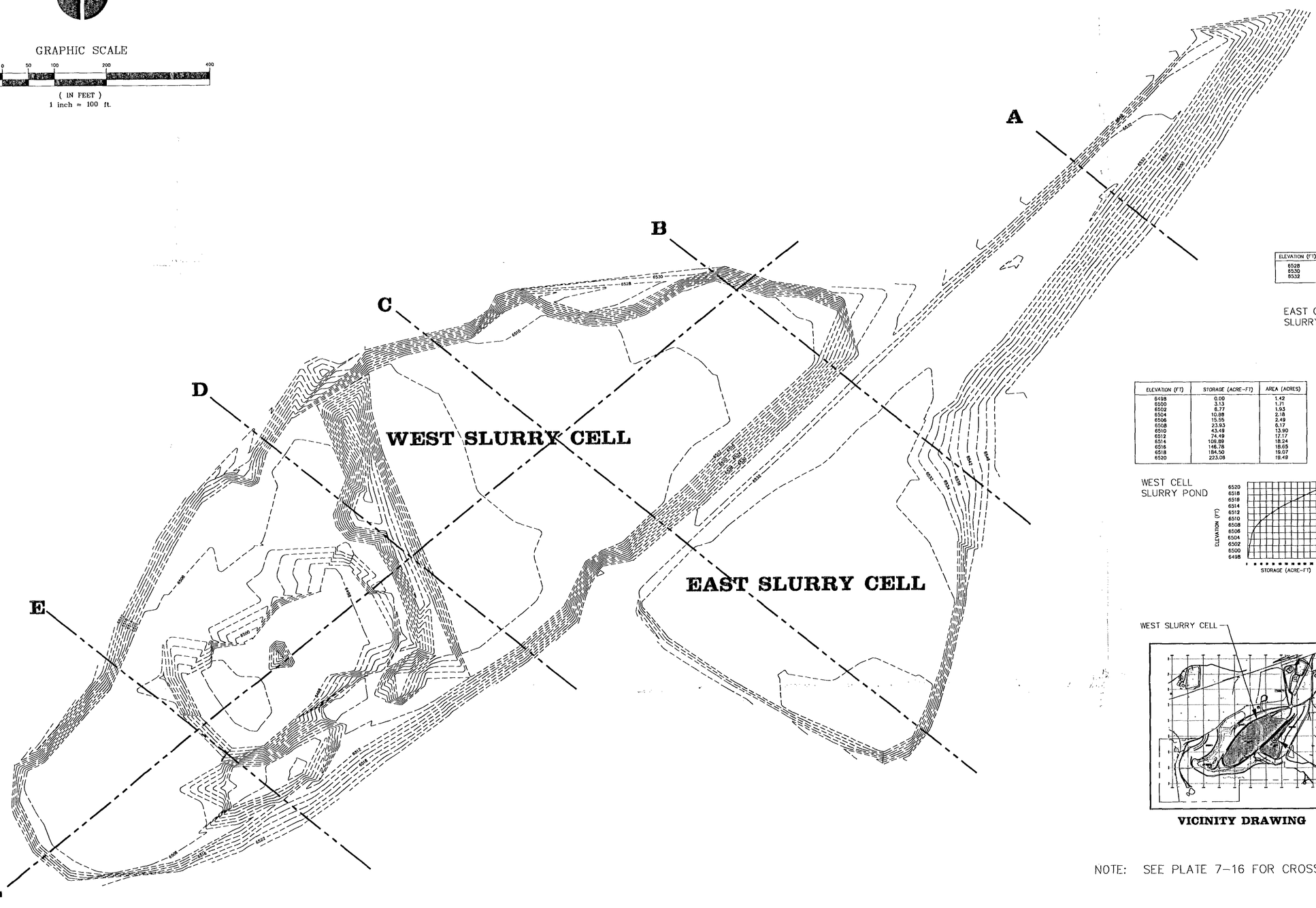

ELEVATION (FT)	STORAGE (ACRE-FT)	AREA (ACRES)
6528	0.00	0.77
6530	5.35	5.25
6532	18.51	8.01

EAST CELL SLURRY POND

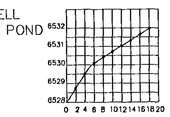

ELEVATION (FT)	STORAGE (ACRE-FT)	AREA (ACRES)
6498	0.00	1.42
6500	3.13	1.71
6502	6.77	1.93
6504	10.88	2.18
6506	15.55	2.49
6508	23.93	6.17
6510	43.49	13.90
6512	74.49	17.17
6514	106.89	18.24
6516	146.78	18.65
6518	184.50	19.07
6520	223.08	19.49

WEST CELL SLURRY POND

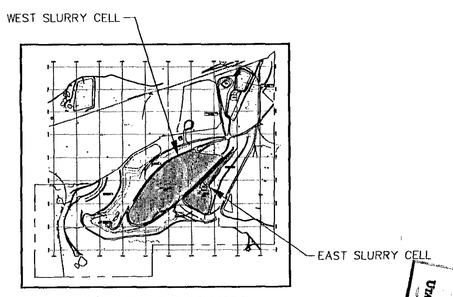

VICINITY DRAWING

NOTE: SEE PLATE 7-16 FOR CROSS SECTIONS.

RECORD DRAWING

RECEIVED
JAN 3 1994
UTAH DIVISION OF OIL, GAS AND MINING
EFFECTIVE

REGISTERED PROFESSIONAL ENGINEER No. 8863 ALANE E. BOYD State of Utah

6/30/93
Date

No.	Revision	By	Date
1	RECORD DRAWING	CSC	6/93

Project Number EC450593
Designed By AEB
Drawn By CSC
Checked By AEB Date 6/93

ECKHOFF WATSON AND PREATOR ENGINEERING
ENGINEERS PLANNERS SURVEYORS SALT LAKE CITY

SUNNYSIDE COGENERATION ASSOCIATES
SUNNYSIDE COGENERATION FACILITY, CARBON COUNTY, UTAH
EAST AND WEST SLURRY CELLS

Sheet Number
7 - 12

RECEIVED
SEP 15 1993
DIVISION OF OIL, GAS & MINING