GRAPHIC SCALE

(IN FEET)
1 inch = 100 ft.

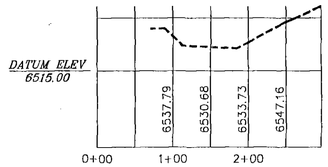

SECTION A

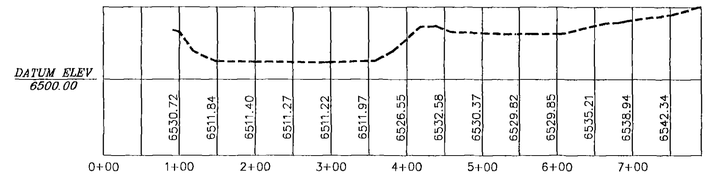

SECTION B

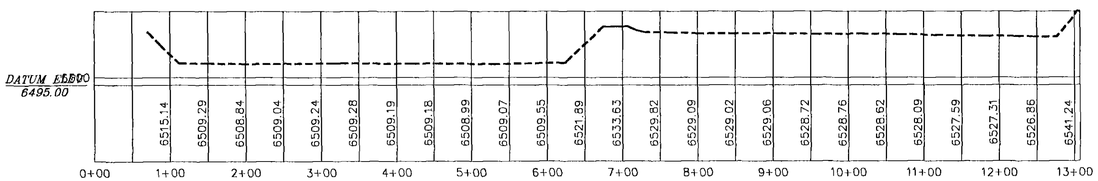

SECTION C

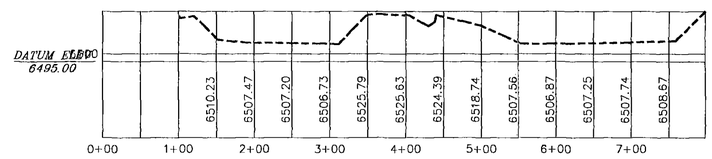

SECTION D

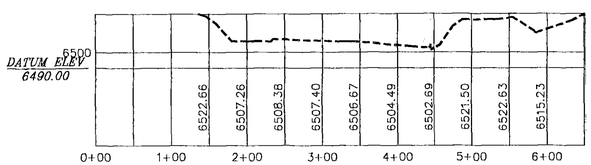

SECTION E

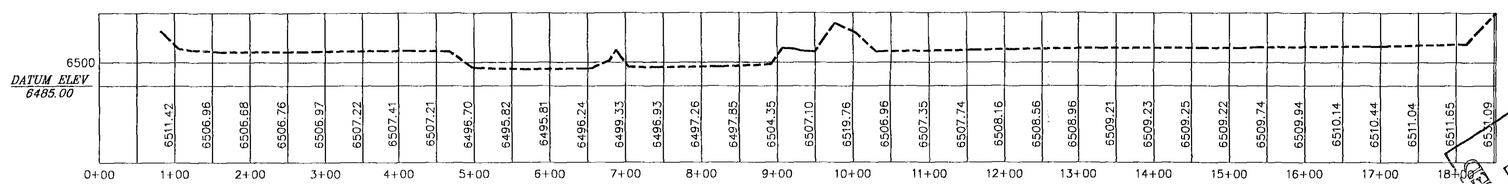

SECTION F

RECORD DRAWING

SUPERSEDED
EFFECTIVE:
MAY 13 1994
UTAH DIVISION OIL, GAS & MINING

REGISTERED PROFESSIONAL ENGINEER
No. 8863
ALANE E. BOYD
State of Utah

Alane E. Boyd 6/30/93
Date

No.	Revision	By	Date
1	RECORD DRAWINGS	CSC	5/93

Project Number EC450593
Designed By AEB
Drawn By CSC
Checked By AEB Date 6/93

ECKHOFF WATSON AND PREATOR ENGINEERING
ENGINEERS PLANNERS SURVEYORS SALT LAKE CITY

SUNNYSIDE COGENERATION ASSOCIATES
SUNNYSIDE COGENERATION FACILITY, CARBON COUNTY, UTAH
EAST AND WEST SLURRY CELL CROSS SECTIONS

Sheet Number
7 - 16

RECEIVED
SEP 15 1993
DIVISION OF
OIL, GAS & MINING