0009

11-9-2000

Scott Carlson
2825 E Cottonwood Parkway
Suite 120
SLC-UT 84121

Phone # 801-5777
Mobile 801 451-3511

[redacted]

Scott.

Here is another copy of the Pacificorp document I sent you. Please refer to R645-301-742.124.

Also 742.110 on design requirements. I would also include a dugout pond as mentioned in 742.124

Sorry for the mix up. It was sent to your old address and then sent to the Division I presume. Got a call yesterday.

Hopefully your

Bill

CC Tiffini Mouse.

RECEIVED
OCT - 5 1995
DIVISION OF OIL
GAS & MINING PRICE UTAH

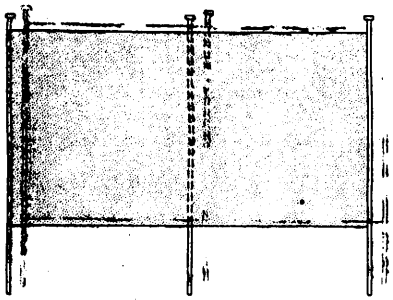

SILT FENCE
(SEDIMENT CONTROL/RUNOFF CONTROL
WIDTH AND HEIGHT VARIES)
BOTTOM KEYED IN TO PREVENT BYPASS
SIDES KEYED IN WHEN NECESSARY

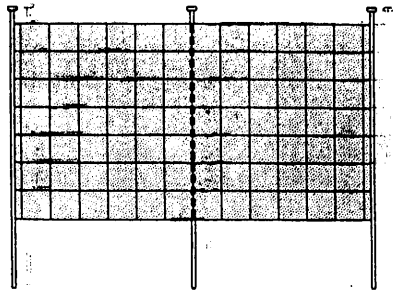

SILT FENCE & MESH
(SEDIMENT CONTROL/RUNOFF CONTROL
WIDTH AND HEIGHT VARIES)
BOTTOM KEYED IN TO PREVENT BYPASS
SIDES KEYED IN WHEN NECESSARY

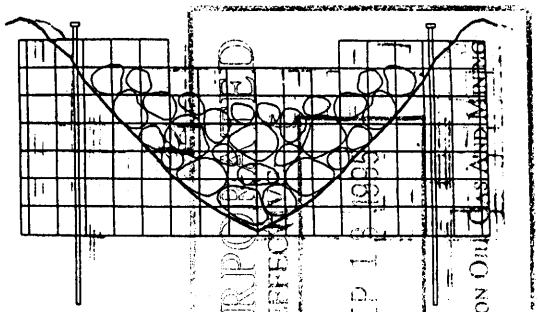

ROCK GABION
(SEDIMENT CONTROL/ENERGY DISSIPATER
WIDTH AND HEIGHT VARIES)

INCORPORATED
SEP 1 1995
UTAH DIVISION OIL GAS AND MINING

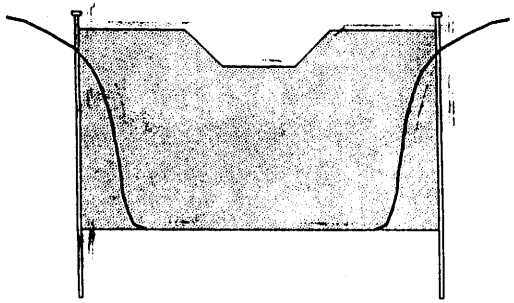

SILT FENCE WITH NOTCH
(SEDIMENT CONTROL/RUNOFF CONTROL
WIDTH AND HEIGHT VARIES)
SIDES AND BOTTOM KEYED IN
TO PREVENT BYPASS

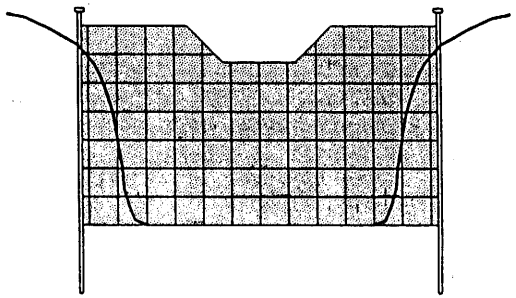

SILT FENCE & MESH WITH NOTCH
(SEDIMENT CONTROL/RUNOFF CONTROL
WIDTH AND HEIGHT VARIES)
SIDES AND BOTTOM KEYED IN
TO PREVENT BYPASS

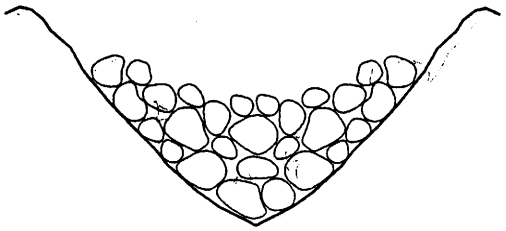

ROCK GABION
(SEDIMENT CONTROL/ENERGY DISSIPATER
WIDTH AND HEIGHT VARIES)
WIRE MESH PLACED ON TOP
OF ROCK WHEN NECESSARY

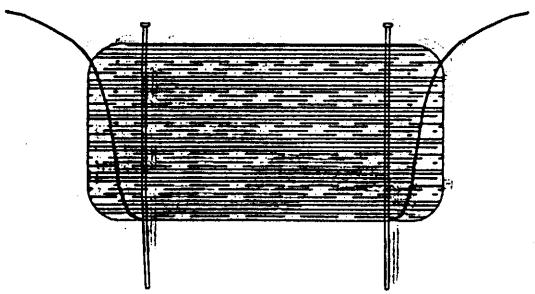

STRAW BALE INSTALLATION
(SEDIMENT CONTROL/RUNOFF CONTROL
WIDTH AND HEIGHT VARIES)
SIDES AND BOTTOM KEYED IN
TO PREVENT BYPASS

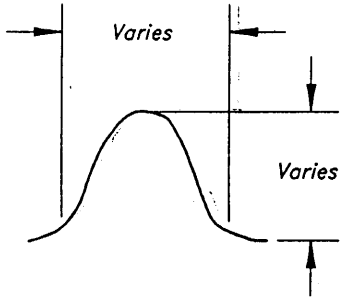

DIRT BERM
(SEDIMENT CONTROL/RUNOFF CONTROL)

PLATE 3-8

CAD FILE NAME/DISK#: SILTFENC.

ENERGY WEST
MINING COMPANY
HUNTINGTON, UTAH 84528

TYPICAL ALTERNATIVE
SEDIMENT CONTROL MEASURES

DRAWN BY:	K. LARSEN	GENS 15554	
SCALE:	NONE	DRAWING	
DATE:	AUGUST 4, 1988	SHEET OF 11	REV.