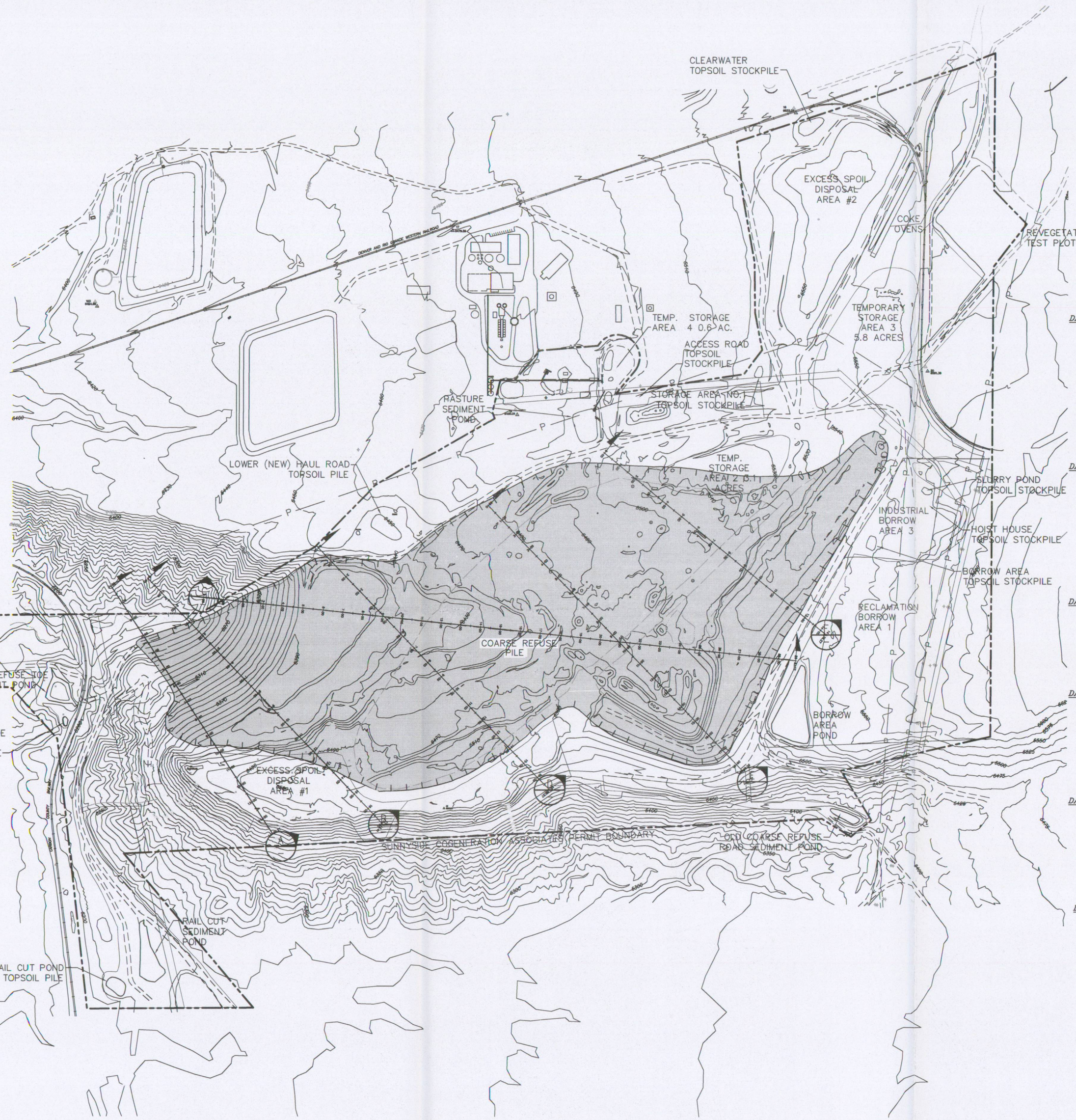

300 0 300 600
SCALE OF FEET

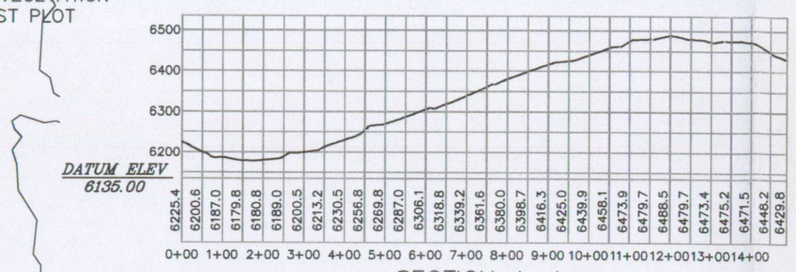

SECTION A–A

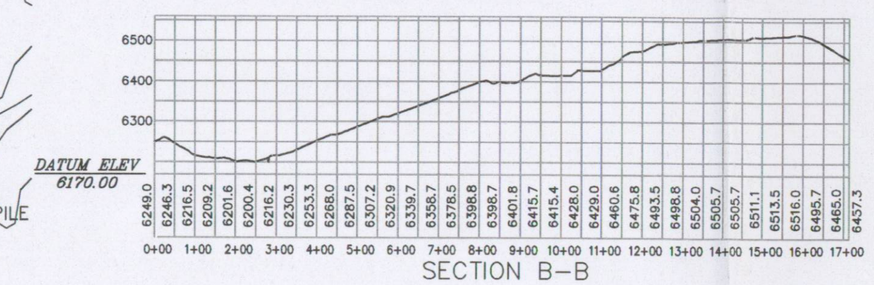

SECTION B–B

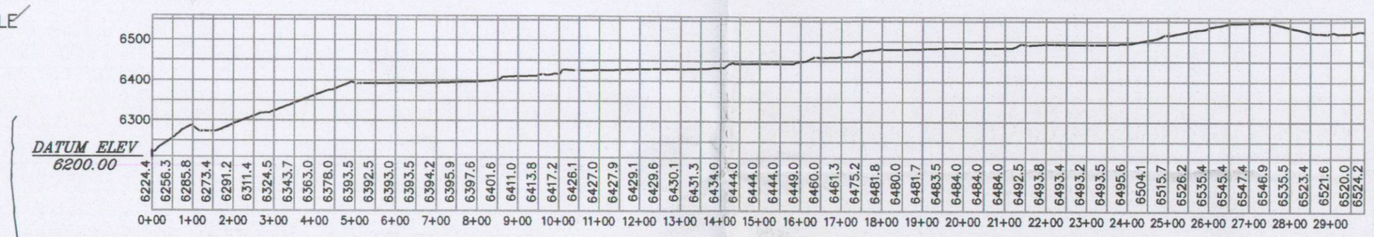

SECTION C–C

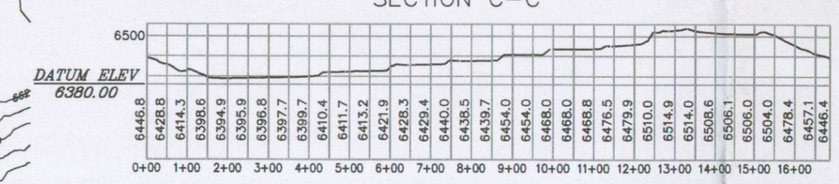

SECTION D–D

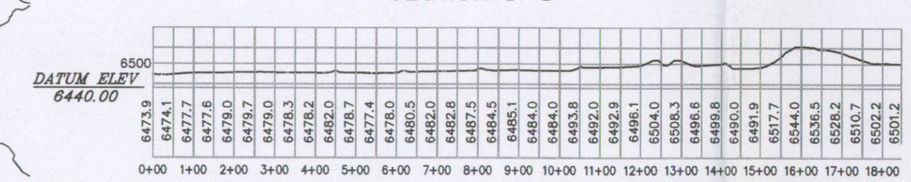

SECTION E–E

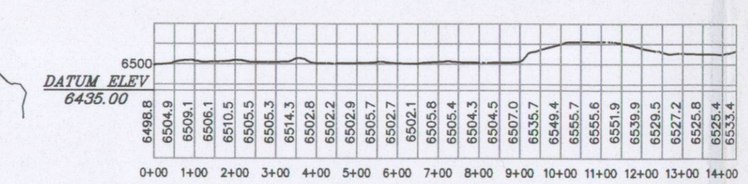

SECTION F–F

LEGEND

- PERMIT BOUNDARY
- REFUSE PILES
- DISTURBED AREA OUTLINE

REV	DATE	DESCRIPTION	BY	APP'D
5	11/10	BOUNDARY AND TOPO UPDATES	AH	
4	9/02	2002 PERMIT RENEWAL	PAM	
3	9/97	PERMIT UPDATES	AH	
2	9/93	REDLINE CHANGES	SGM	
1	6/93	REFUSE PILE LIMITS	CSC	

PROFESSIONAL ENGINEER No. 187767 S. SCOTT CARLSON LICENSED STATE OF UTAH

9-15-93

SCALE 1" = 300'

PROJECT NO. –

Sunnyside Cogeneration Associates
EXISTING REFUSE PILES

TWIN PEAKS
Engineering & Land Surveying
2264 NORTH 1450 EAST LEHI, UTAH 84043
(801) 450-3511, (801) 439-0700 FAX

DESIGNED AH
DRAWN AH
CHECKED SSC

SHEET 5–6

RECEIVED
FEB 28 2011
DIV. OF OIL, GAS & MINING

PLOTTED DATE: Wednesday, 09 February 2011 - 11:32am