PLOTTED DATE: Thursday, 17 February 2011 - 10:09pm



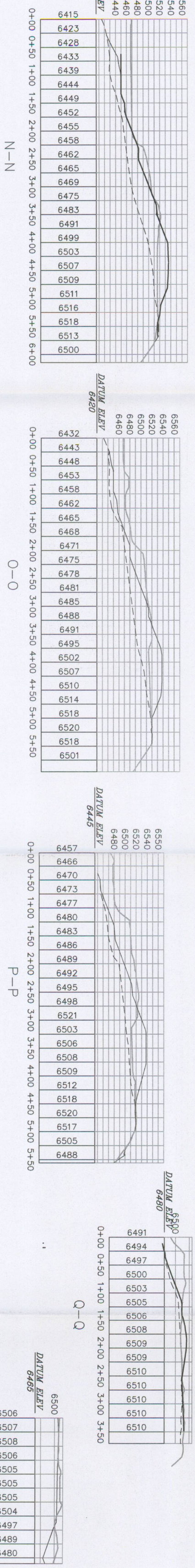





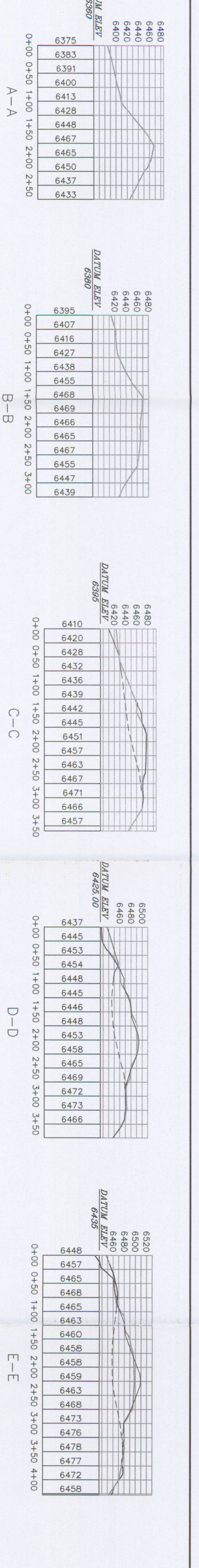

REV	DATE	DESCRIPTION	BY	APP'D
2	11/10	BOUNDARY AND TOPO UPDATES	AH	
1	9/02	2002 PERMIT RENEWAL	AH	

SHEET 9-1C

RECEIVED FEB 28 2011 DIV. OF OIL, GAS & MINING

DESIGNED AH

DRAWN AH

CHECKED SSC

TWIN PEAKS
Engineering & Land Surveying
2264 NORTH 1450 EAST LEHI, UTAH 84043
(801) 450-3511, (801) 439-0700 FAX

Sunnyside Cogeneration Associates
EXCESS SPOIL DISPOSAL AREA #1 DESIGN
CROSS SECTIONS

9-11-94

SCALE 1" = 100'

PROJECT NO. –

LICENSED PROFESSIONAL ENGINEER No. 187727 S. SCOTT CARLSON STATE OF UTAH