NOTE:
1. ALL SECTIONS ARE NON-TYPICAL, AND MAY VARY FROM THAT SHOWN.
2. X ON CROSS-SECTION = ROAD LIMITS.

150 0 150 300
SCALE OF FEET

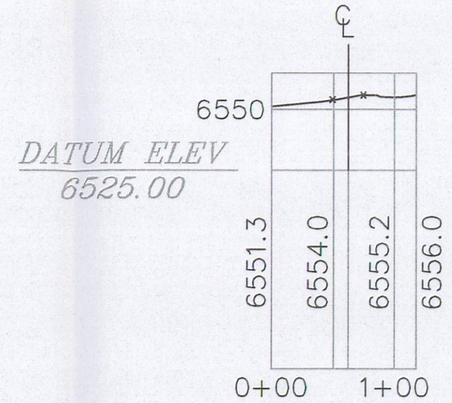

B1 SECTION (ROAD "B")

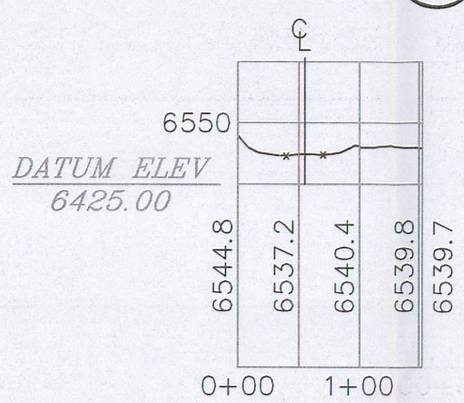

B2 SECTION (ROAD "B")

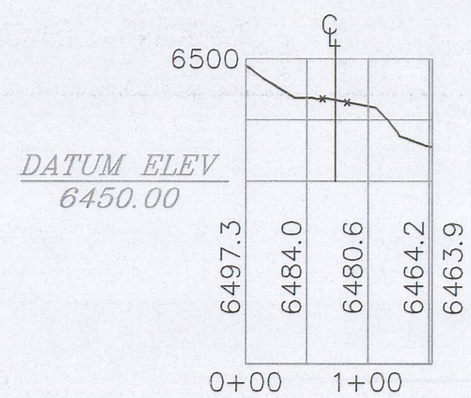

B3 SECTION (ROAD "B")

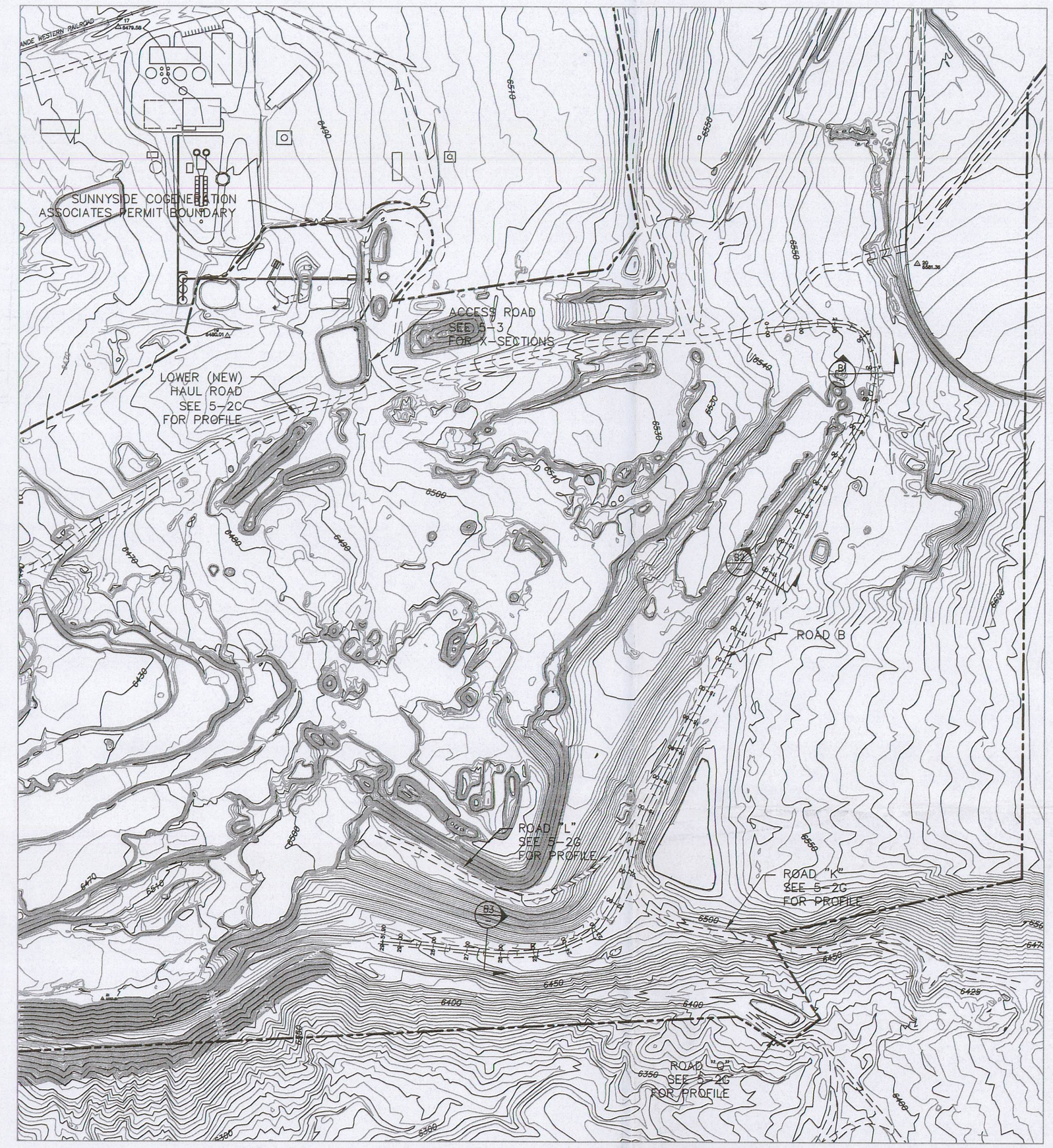

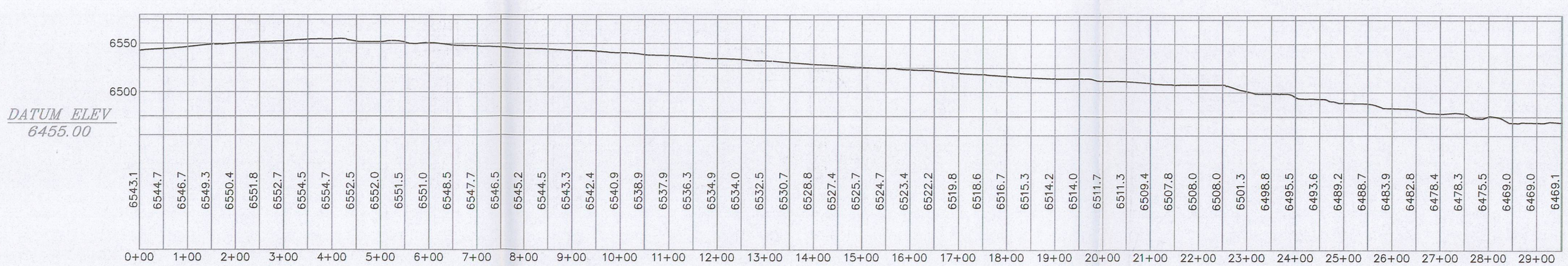

UPPER OLD COARSE REFUSE ROAD (ROAD B) - PROFILE

REV	DATE	DESCRIPTION	BY	APP'D
5	11/10	BOUNDARY AND TOPO UPDATES	AH	
4	9/02	2002 PERMIT RENEWAL	PAM	
3	9/97	PERMIT RENEWAL-UPDATE	CAC	
2	9/94	CHANGE IN ROAD-B & SECTIONS	AJZ	
1	2/94	CHANGE IN ROAD-B & SECTIONS	AH	

File in:
☐ Confidential
☐ Shelf
☒ Expandable
Date Folder 050211 00070035
Incoming

PROFESSIONAL ENGINEER LICENSED No. 187727 S. SCOTT CARLSON STATE OF UTAH

9-28-98
SCALE 1" = 150'
PROJECT NO. -

Sunnyside Cogeneration Associates
PLAN AND PROFILE
ROAD "B"

RECEIVED
MAY 02 2011
DIV. OF OIL, GAS & MINING

TWIN PEAKS
Engineering & Land Surveying
2264 NORTH 1450 EAST LEHI, UTAH 84043
(801) 450-3511, (801) 439-0700 FAX

DESIGNED AH
DRAWN AH
CHECKED SSC
SHEET
5-2H

PLOTTED DATE: Wednesday, 02 February 2011 - 11:57am