PLOTTED DATE: Wednesday, 02 February 2011 - 11:25am

NOTE:
1. ALL SECTIONS ARE NON-TYPICAL, AND MAY VARY FROM THAT SHOWN.
2. X = ROAD LIMITS ON CROSS-SECTIONS.

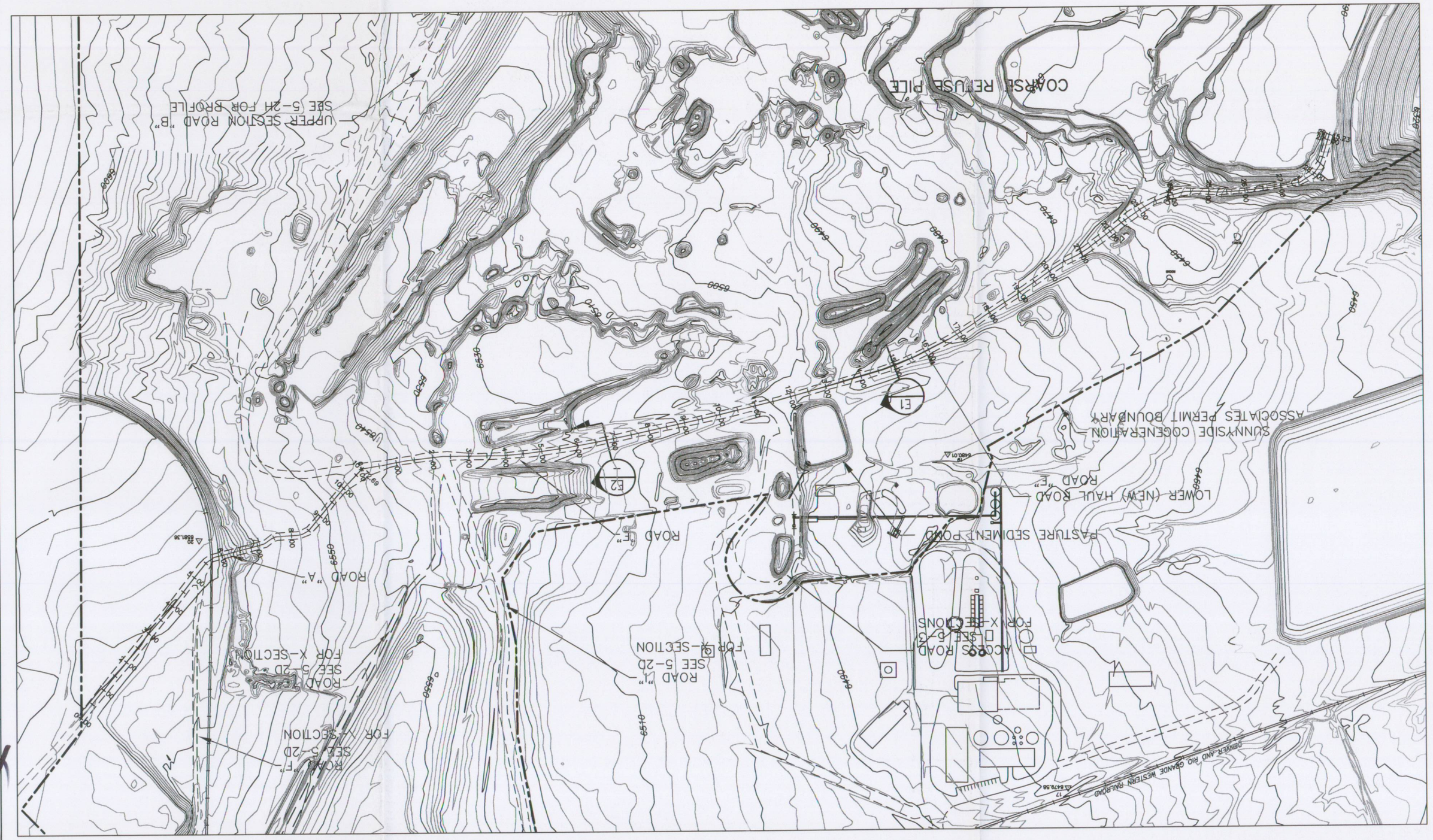

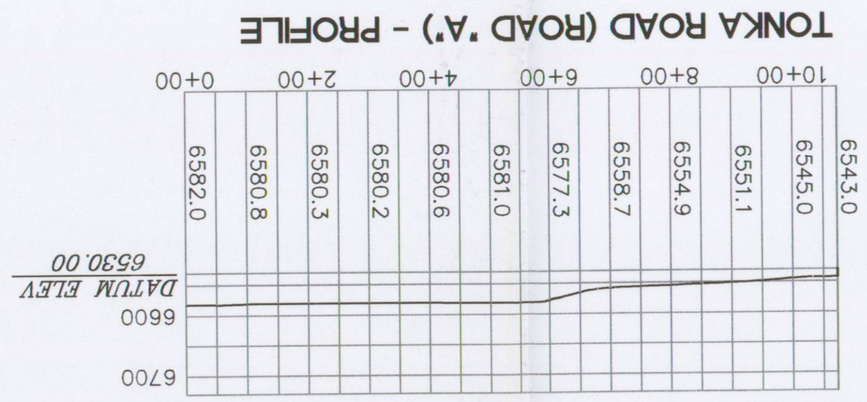



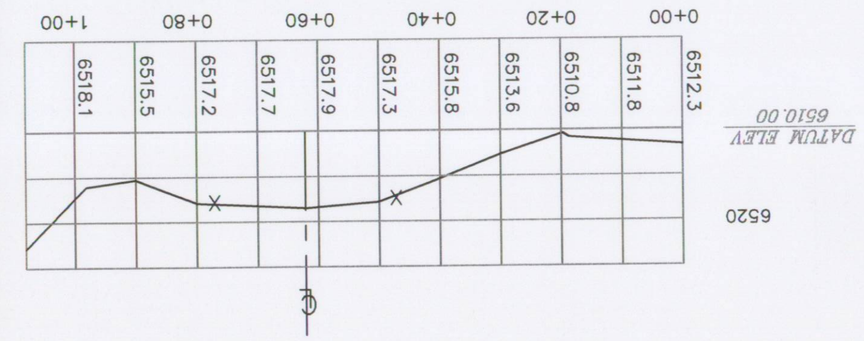

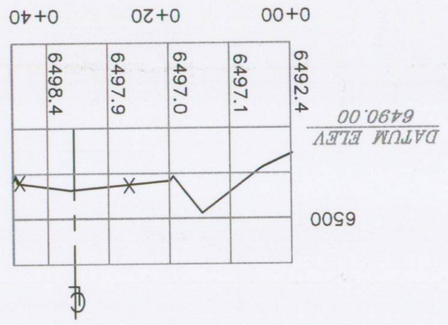

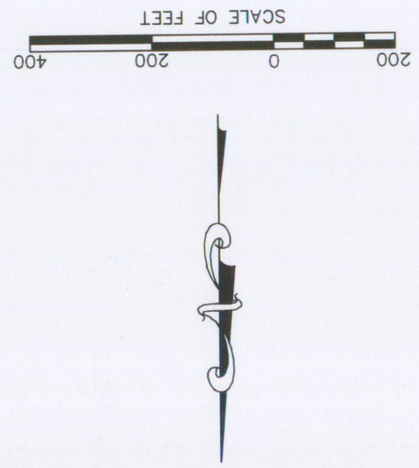

REV	DATE	DESCRIPTION	BY	APP'D
△	11/10	BOUNDARY AND TOPO UPDATES	AH	
△	9/02	2002 PERMIT RENEWAL	PAM	
△	9/97	PERMIT RENEWAL-UPDATE	CAC	
△	2/94	REVISED BOUNDARY	AH	
△	11/93	NEW X-SECTIONS	AH	

RECEIVED
JUL 27 2011
DIV. OF OIL, GAS & MINING

DESIGNED AH
DRAWN AH
CHECKED SSC

TWIN PEAKS
Engineering & Land Surveying
2264 NORTH 1450 EAST LEHI, UTAH 84043
(801) 450-3511, (801) 439-0700 FAX

File in: Confidential / Shelf / Expandable
Date Folder 07-27-11 00070035

Sunnyside Cogeneration Associates
ROAD PLAN AND PROFILE
ROADS "A" & "E"

03-94
SCALE 1" = 200'
PROJECT NO. 8SUN0105

SHEET 5-2C