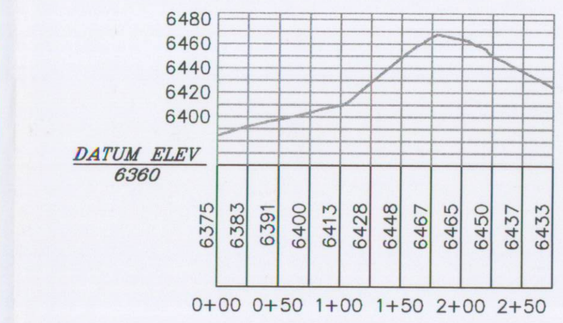

A–A

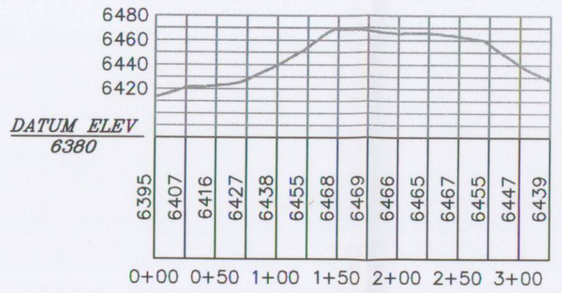

B–B

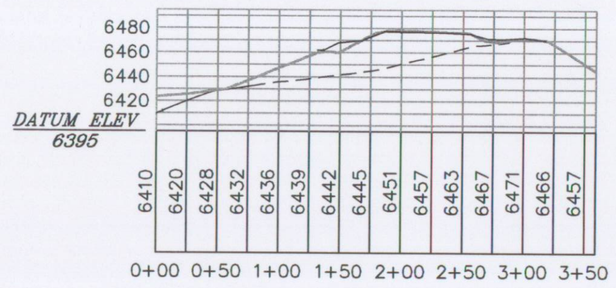

C–C

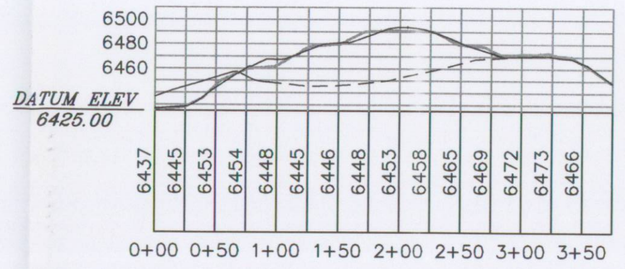

D–D

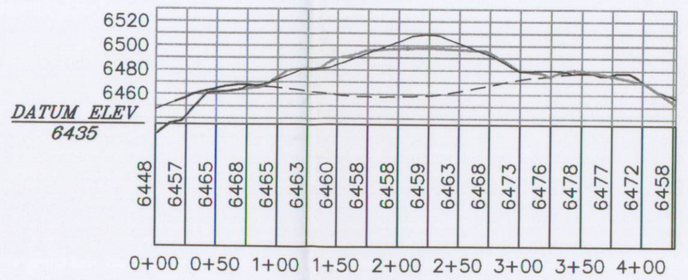

E–E

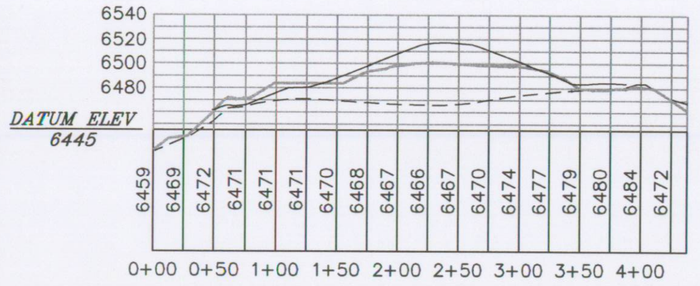

F –F

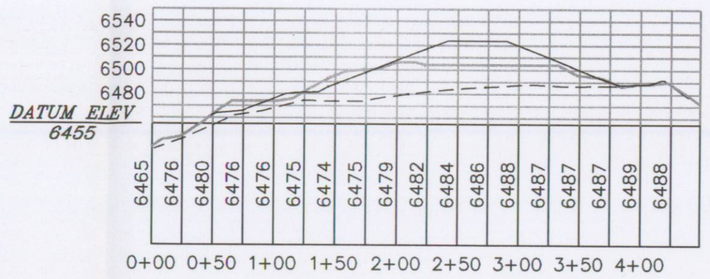

G–G

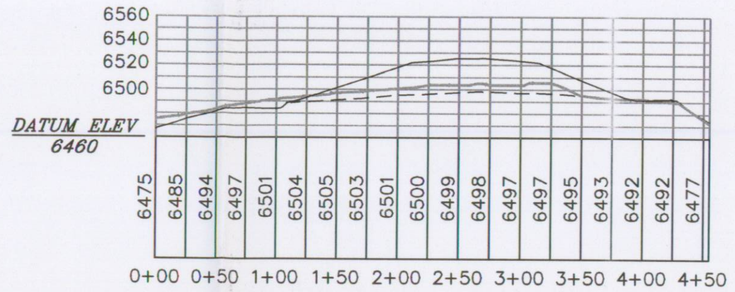

H–H

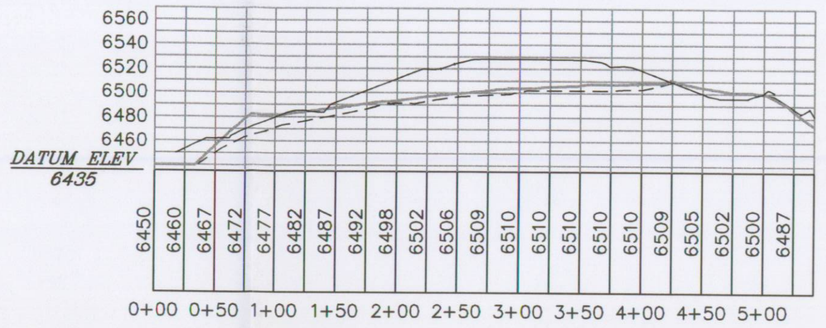

I–I

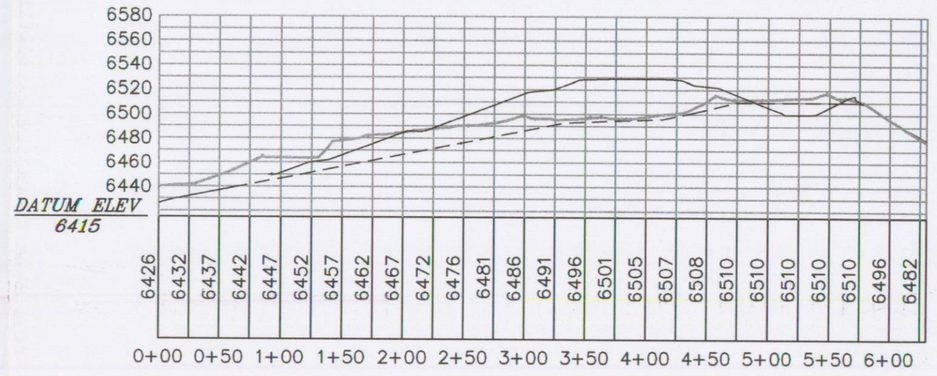

J–J

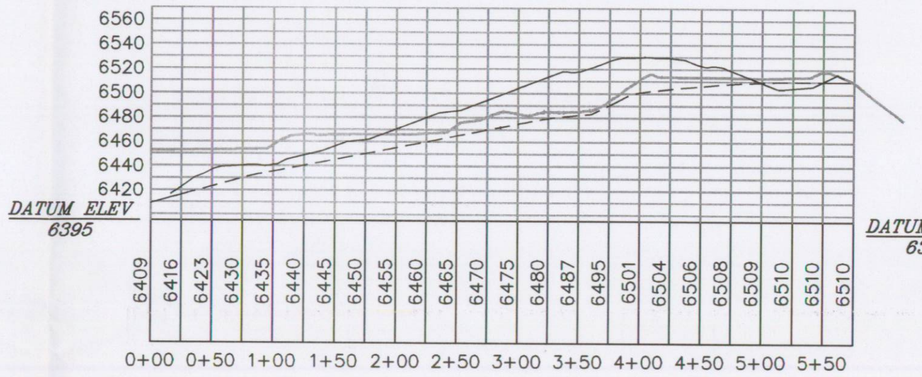

K –K

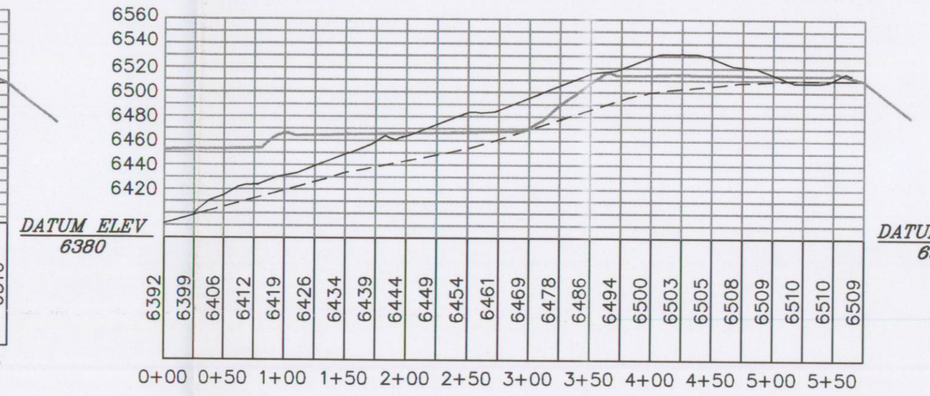

L–L

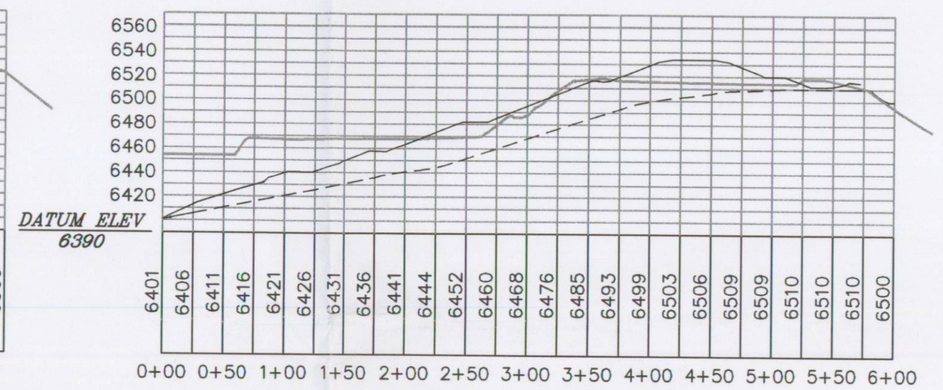

M–M

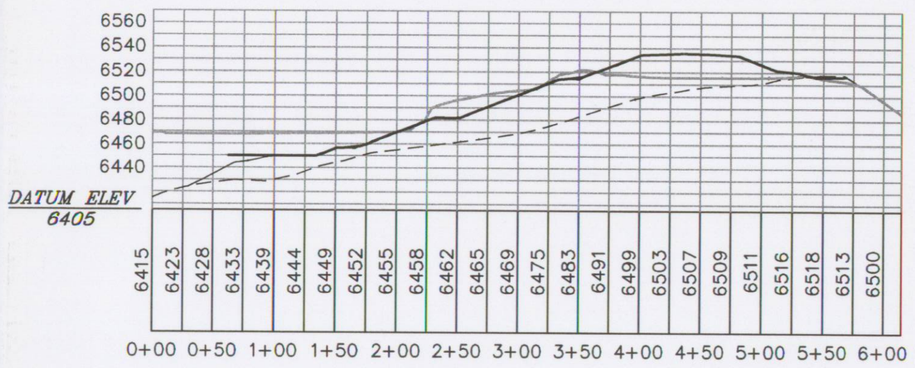

N–N

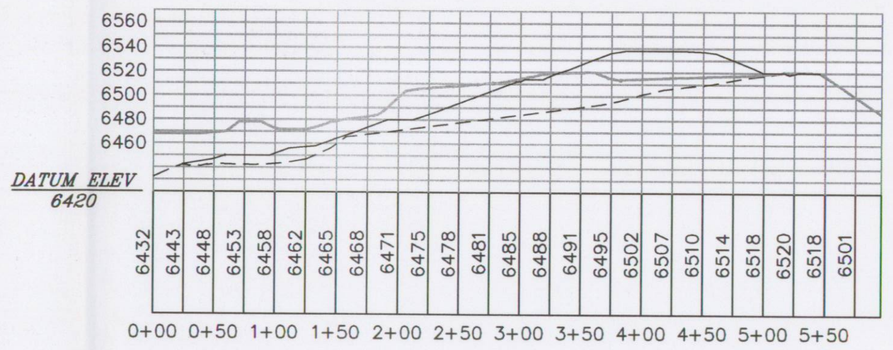

O–O

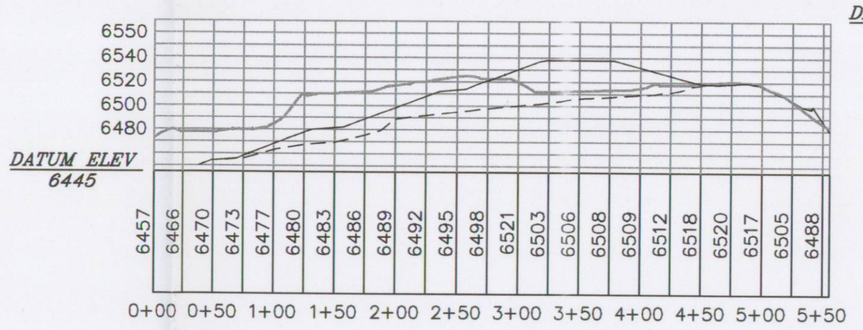

P–P

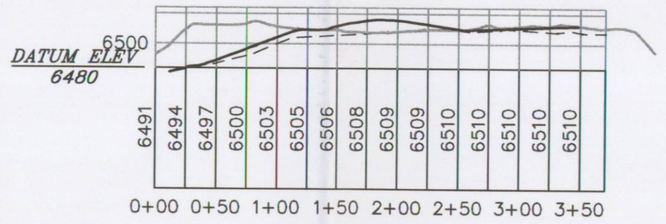

Q–Q

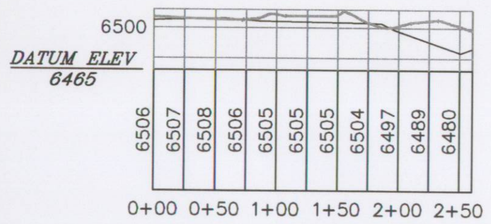

R–R

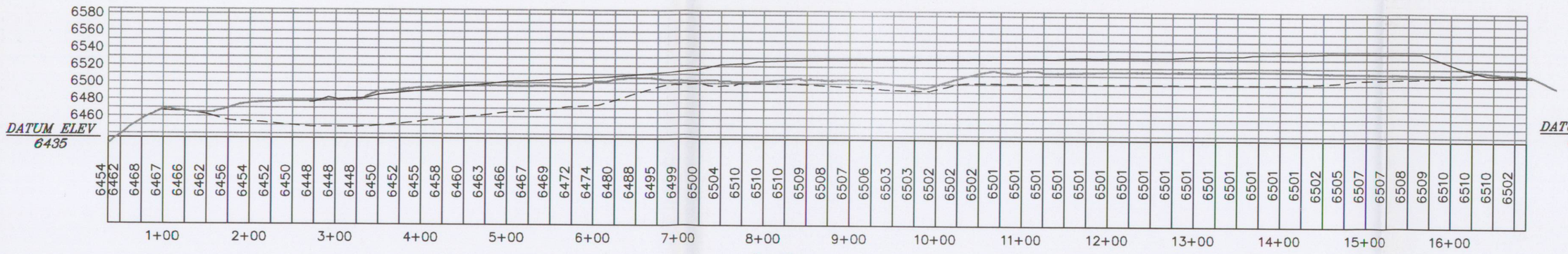

S–S

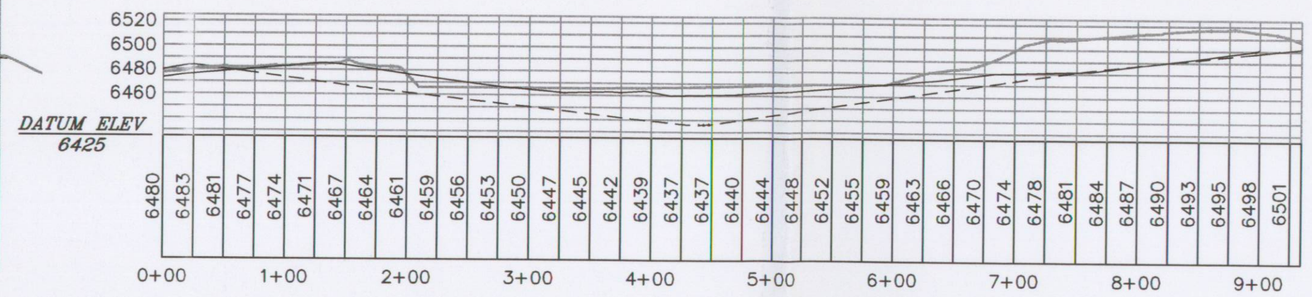

T–T

LEGEND

FINAL TOP OF PILE
2010 SURFACE
BOTTOM OF PILE

REV	DATE	DESCRIPTION	BY	APP'D
3				
2				
1				
2	11/10	BOUNDARY AND TOPO UPDATES	AH	
1	9/02	2002 PERMIT RENEWAL	AH	

PLOTTED DATE: Thursday, 17 February 2011 - 10:09pm

9-11-94

SCALE 1" = 100'

PROJECT NO. –

Sunnyside Cogeneration Associates
EXCESS SPOIL DISPOSAL AREA #1 DESIGN
CROSS SECTIONS

TWIN PEAKS
Engineering & Land Surveying
2264 NORTH 1450 EAST LEHI, UTAH 84043
(801) 450-3511, (801) 439-0700 FAX

File in: ☐ Confidential ☐ Shelved ☒ Expandable
Date Folder: 2-17-11 (0028035 Mining)

DESIGNED AH
DRAWN AH
CHECKED SSC
SHEET

RECEIVED
JUL 27 2011
DIV. OF OIL, GAS & MINING

9-1C