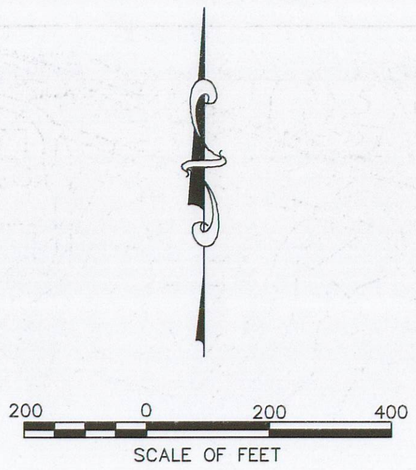

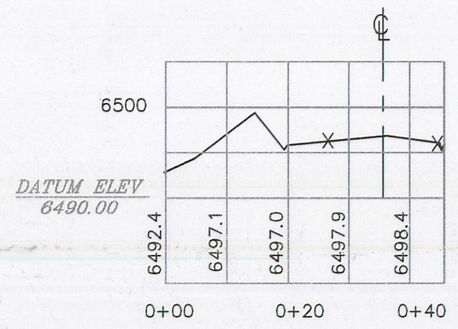

E2 SECTION (ROAD "E")

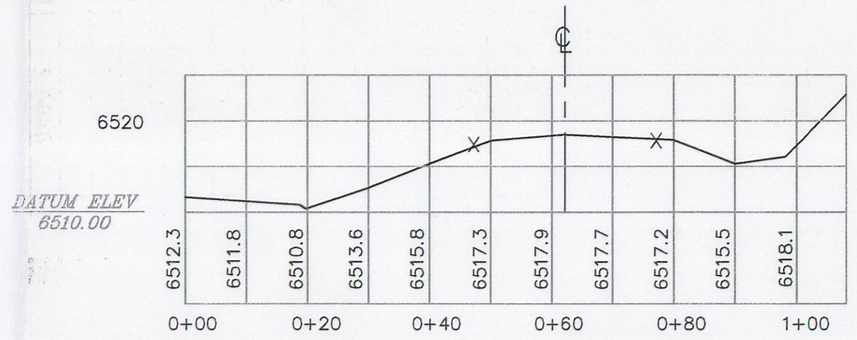

E1 SECTION (ROAD "E")

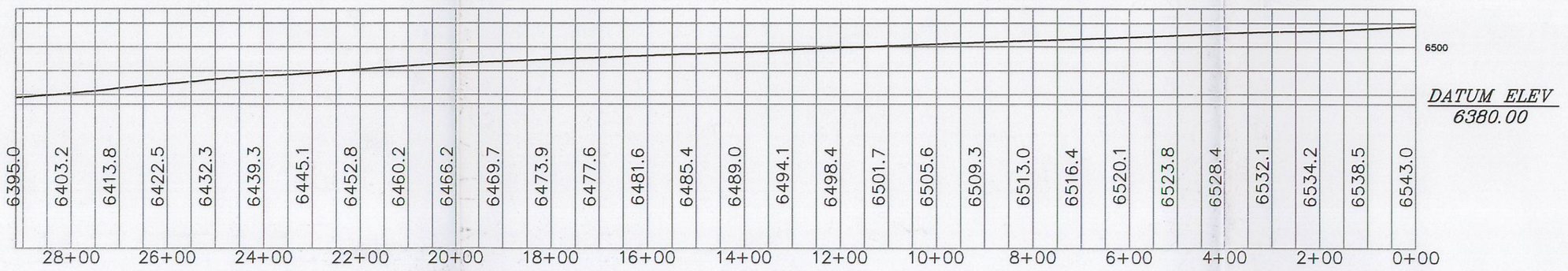

LOWER HAUL ROAD (ROAD "E") - PROFILE

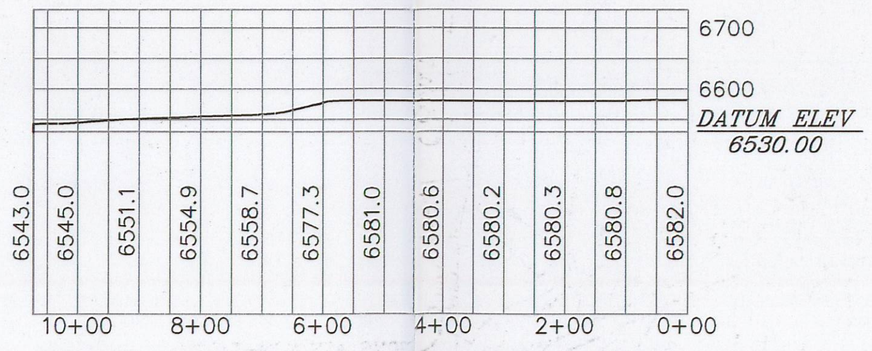

TONKA ROAD (ROAD "A") - PROFILE

NOTE:
1. ALL SECTIONS ARE NON-TYPICAL, AND MAY VARY FROM THAT SHOWN.
2. X = ROAD LIMITS ON CROSS-SECTIONS.

PLOTTED DATE: Wednesday, 02 February 2011 - 11:25am

File in:
☐ Confidential
☐ Shelf
☒ Expandable
Date Folder 101811 c 0070035
Incoming

RECEIVED
OCT 18 2011
DIV. OF OIL, GAS & MINING

REV	DATE	DESCRIPTION	BY	APP'D
5	11/10	BOUNDARY AND TOPO UPDATES	AH	
4	9/02	2002 PERMIT RENEWAL	PAM	
3	9/97	PERMIT RENEWAL-UPDATE	CAC	
2	2/94	REVISED BOUNDARY	AH	
1	11/93	NEW X-SECTIONS	AH	

LICENSED PROFESSIONAL ENGINEER
No. 187
R. SCOTT
CARLSON
STATE OF UTAH

03-94
SCALE 1" = 200'
PROJECT NO. 8SUN0105

Sunnyside Cogeneration Associates
ROAD PLAN AND PROFILE
ROADS "A" & "E"

TWIN PEAKS
Engineering & Land Surveying
2264 NORTH 1450 EAST LEHI, UTAH 84043
(801) 450-3511, (801) 439-0700 FAX

DESIGNED AH
DRAWN AH
CHECKED SSC

SHEET
5-2C