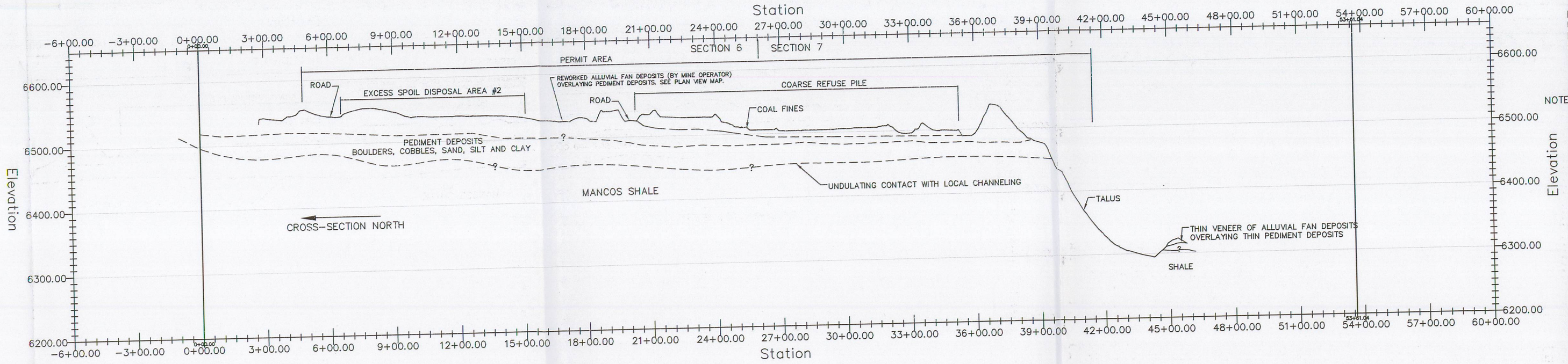

Profile View of Alignment – A

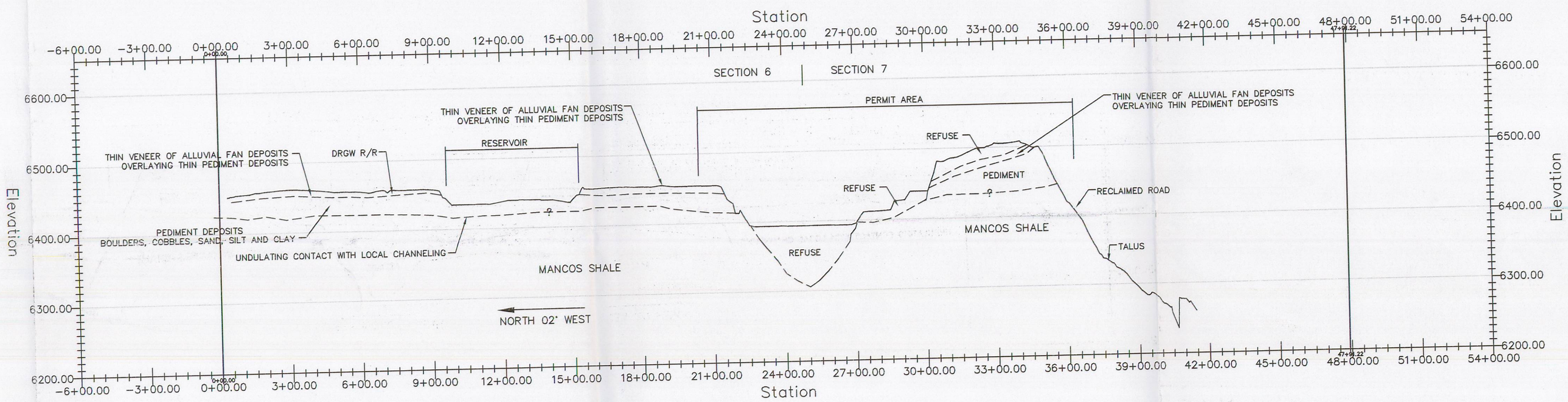

Profile View of Alignment – B

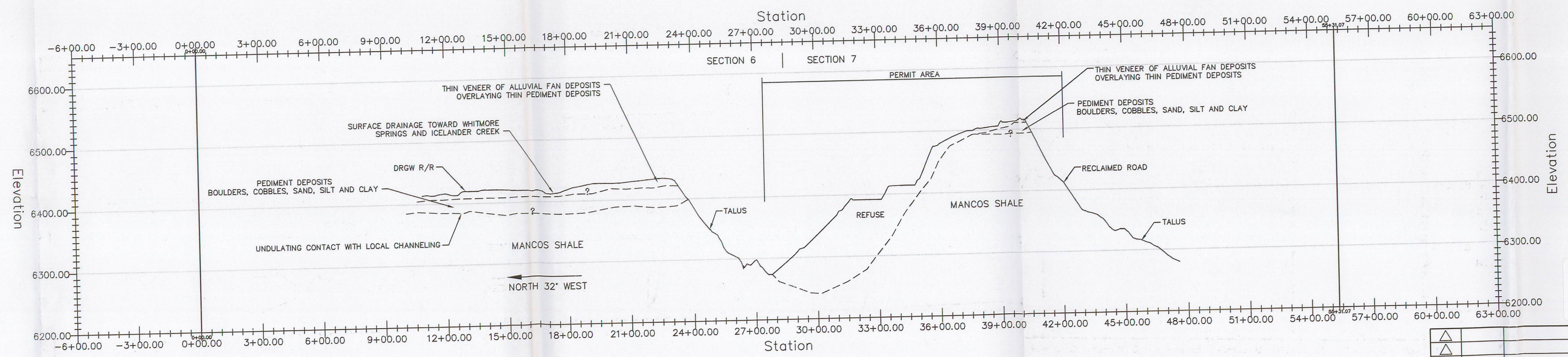

Profile View of Alignment – C

NOTE: INTERFACE BETWEEN SURFACES UNDERLYING THE REFUSE MATERIAL IS ESTIMATED, BASED ON DATA AVAILABLE IN PERVIOUS PERMIT DOCUMENTS AND INVESTIGATIONS PERFORMED BY SCA. SOME VARIANCE IS TO BE EXPECTED.

NOTE: _MANCOS SHALE DIPS AWAY FROM READER
_WATER FLOW IS – – SOUTH, AND TOWARD READER
_SEE PLAN VIEW FOR CROSS-SECTION LOCATION

REV	DATE	DESCRIPTION	BY	APP'D
1	7/11	SURFACE TOPO UPDATES	AH	

File in: ☐ Confidential ☐ Shelf ☒ Expandable
Date Folder 1018110070035 Screening

RECEIVED OCT 18 2011 DIV. OF OIL, GAS & MINING

REGISTERED PROFESSIONAL ENGINEER No. 10 S. SASSON STATE OF UTAH

04-07-88

SCALE

PROJECT NO. –

Sunnyside Cogeneration Associates
SECTIONS
GEOLOGIC CROSS-SECTIONS

TWIN PEAKS
Engineering & Land Surveying
2264 NORTH 1450 EAST LEHI, UTAH 84043
(801) 450-3511, (801) 439-0700 FAX

DESIGNED AH
DRAWN AH
CHECKED SSC

SHEET 6-3