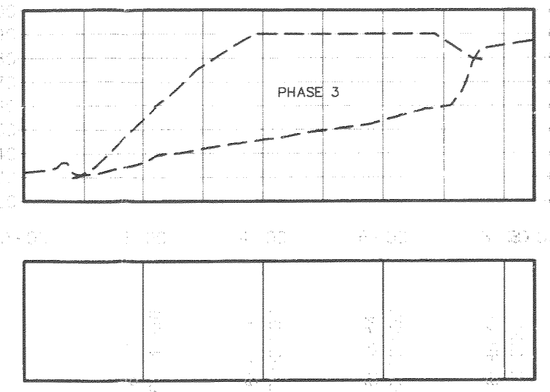

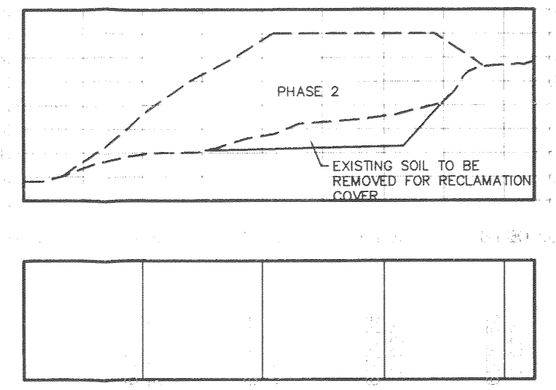

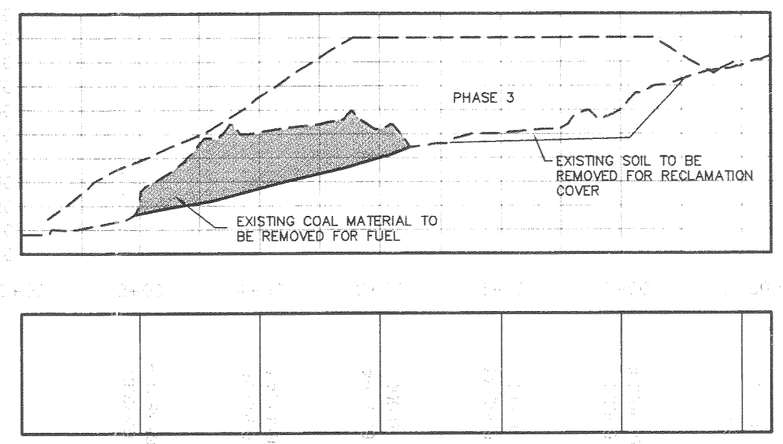

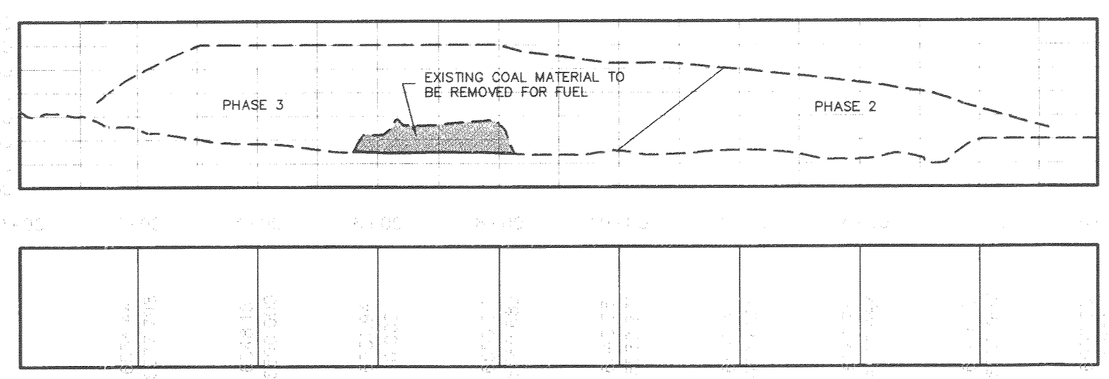

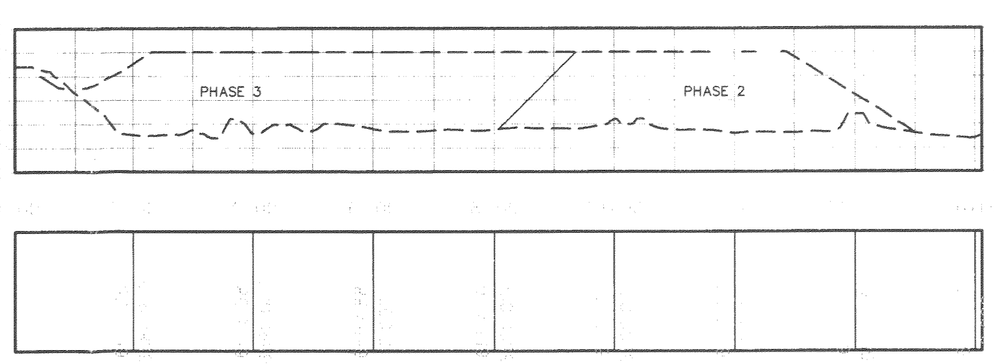

Notes

	Base Surface	Temporary Stored	Cut	Fill
	EXISTING GROUND	FINAL SURFACE 3	[illegible]	[illegible]

PHASE 1 - 866,560 Cu. Yd (PLUS VOLUME OF SOIL REMOVED)
PHASE 2 - 710,096 Cu. Yd (PLUS VOLUME OF SOIL REMOVED)

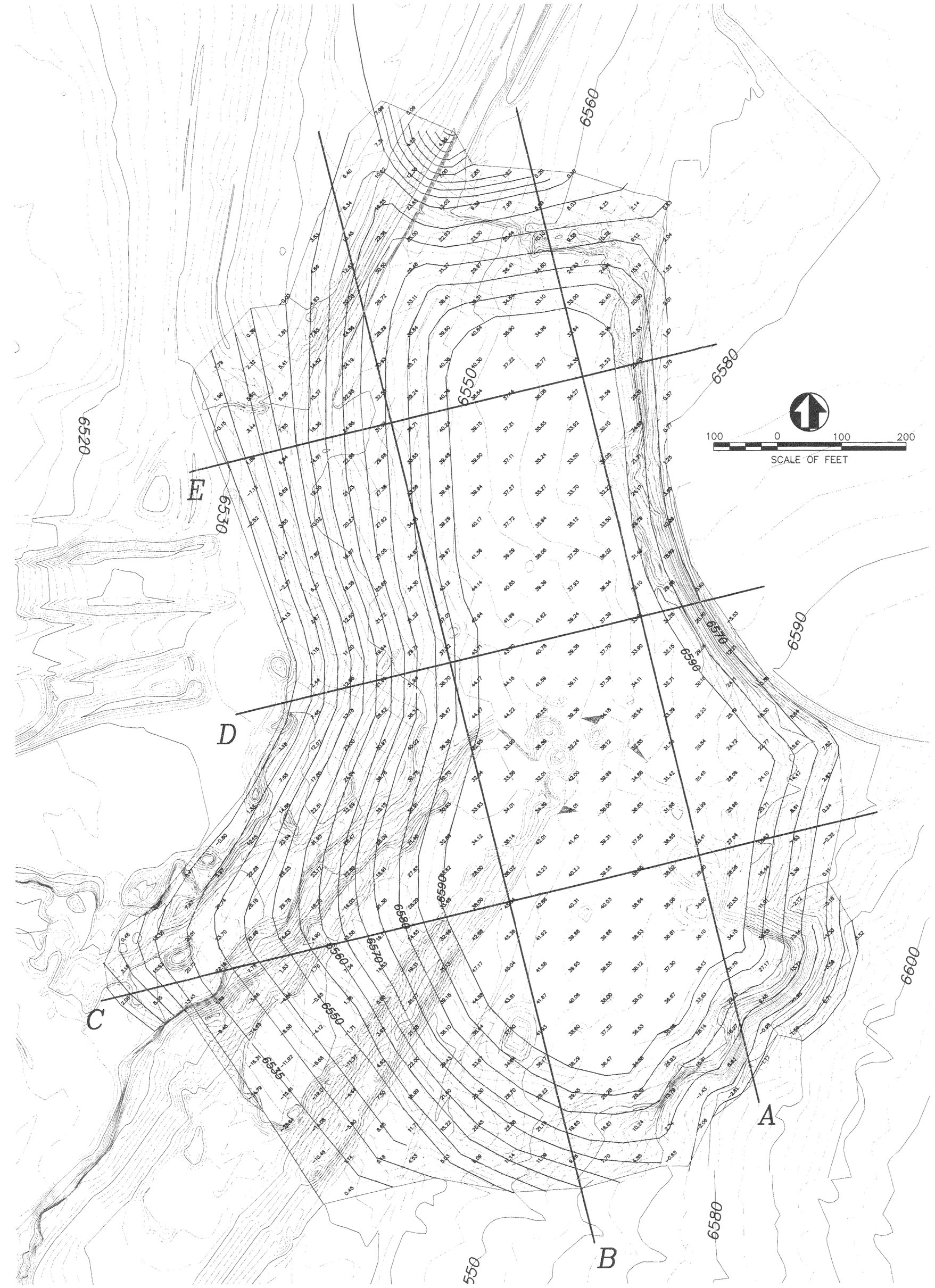

REGISTERED PROFESSIONAL ENGINEER
727
R. SCOTT CARLSON
STATE OF UTAH

SUNNYSIDE COGENERATION ASSOCIATES
EXCESS SPOIL DISPOSAL AREA #2
PHASE 2 AND PHASE 3
EARTHWORKS & CROSS SECTIONS

RECEIVED
DEC 22 2011
DIV. OF OIL, GAS & MINING

File no.
☐ Confidential
☐ Shelf
☒ Expandable
Date File Released [illegible]
Secretary [illegible]

TWIN PEAKS
Engineering & Land Surveying
2264 NORTH 1450 EAST LEHI, UTAH 84043
(801) 450-3511, (801) 439-0700 FAX

DWG DATE: MAY 2011
PLOT DATE: 09 August 2011

SHEET
9-8G