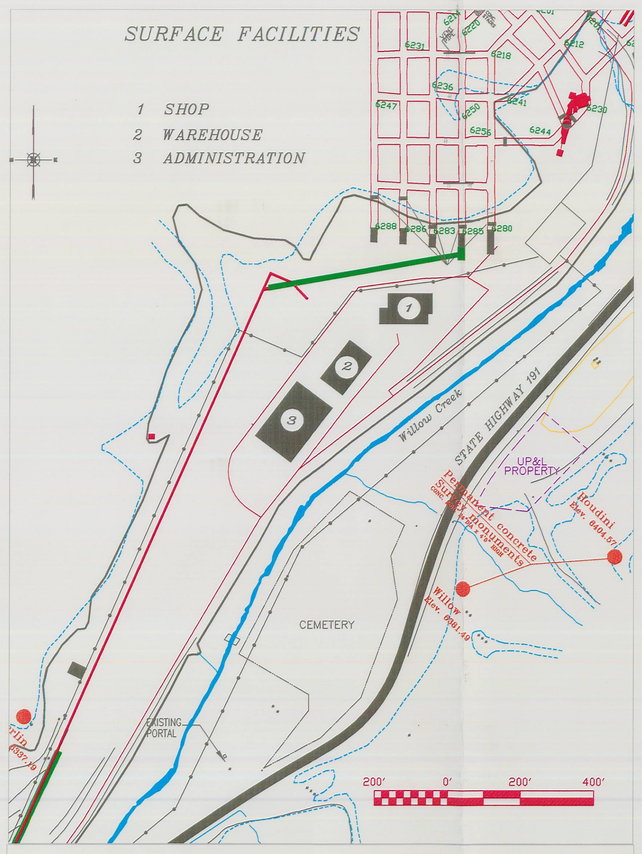

D-SEAM STRUCTURE CONTOURS
100' INTERVAL

EXISTING OLD WORKS

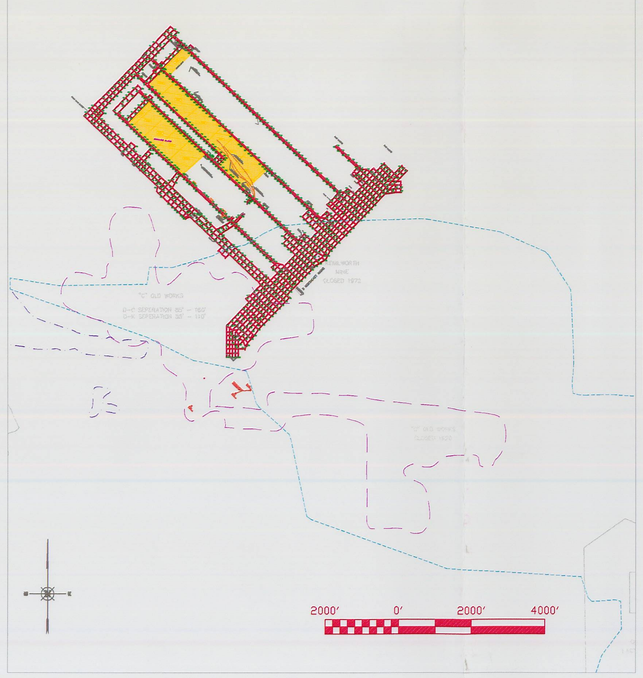



LEGEND

(MPL) MEASUREMENT POINT LOCATION	SEAL & PROPOSED SEAL	INTER-SEAM DRILL HOLES ONLY	
INTAKE AIR	STEEL SETS	D-K INTERBURDEN	
PRIMARY ESCAPEWAY	ROCK TUNNEL	H-C INTERBURDEN	
INTAKE AIR	BELT AIR	SURFACE DRILL HOLES	PROPOSED BELT LINE
SECONDARY ESCAPEWAY	ROOF FALL	D-SEAM OLD WORKS	PROPOSED STOPPINGS
INTAKE AIR	ROOF FALL - REMOVED	K-SEAM OLD WORKS	PROPOSED MANDOOR
STOPPINGS	BOX CHECK	C-SEAM OLD WORKS	OVERCAST & PROPOSED OVERCAST
MANDOOR	FAULT	PROGRESS DATE	FIRE STATION
STOPPING-MANDOOR OPEN/REMOVED	INFERRED FAULT	SHAFT	BELT FEEDER & BELT LINE
EQUIPMENT DOOR	ACTUAL OUTCROP	PROJECTIONS	GOB VENT BOREHOLES IS SURFACE LOCATION
AIR LOCK	INFERRED OUTCROP	STATION ELEVATION	FIRE VALVE
REGULATOR	FIRST AID STATION	CHECK CURTAIN	STOPPING PARTLY REMOVED

CO SENSOR LEGEND

CO/No Sensor

CH4 Sensor

NO SENSORS IN USE

D - C SEPARATION 85' - 160'
D - K SEPARATION 55' - 110'

EXISTING D SEAM MINE WORKS ARE SHOWN IN RED

PROFESSIONAL CERTIFICATION

I, W. JOHN BORLA, A REGISTERED PROFESSIONAL ENGINEER IN THE STATE OF UTAH, DO HEREBY CERTIFY THAT THIS MAP HAS BEEN REVIEWED BY ME AND IS TRUE AND CORRECT TO THE BEST OF MY KNOWLEDGE AND INFORMATION.

DATE:

300' 0' 300' 600'

BASIS OF BEARING
UTAH STATE COORDINATE SYSTEM

NO KNOWN OIL OR GAS WELLS All GOB VENT BOREHOLES CLOSED AT SURFACE

PLATEAU MINING CORPORATION

847 NORTHWEST HWY. 191 HELPER, UTAH 84526
PHONE: (435) 472-4744

TITLE:
WILLOW CREEK MINE
FINAL MINE MAP

DRAWN BY: John Borla DATE: December 3, 2002
CHECKED BY: DATE:

M.S.H.A. ID NO. 42-02113