REFUSE PILE
TOPOGRAPHY

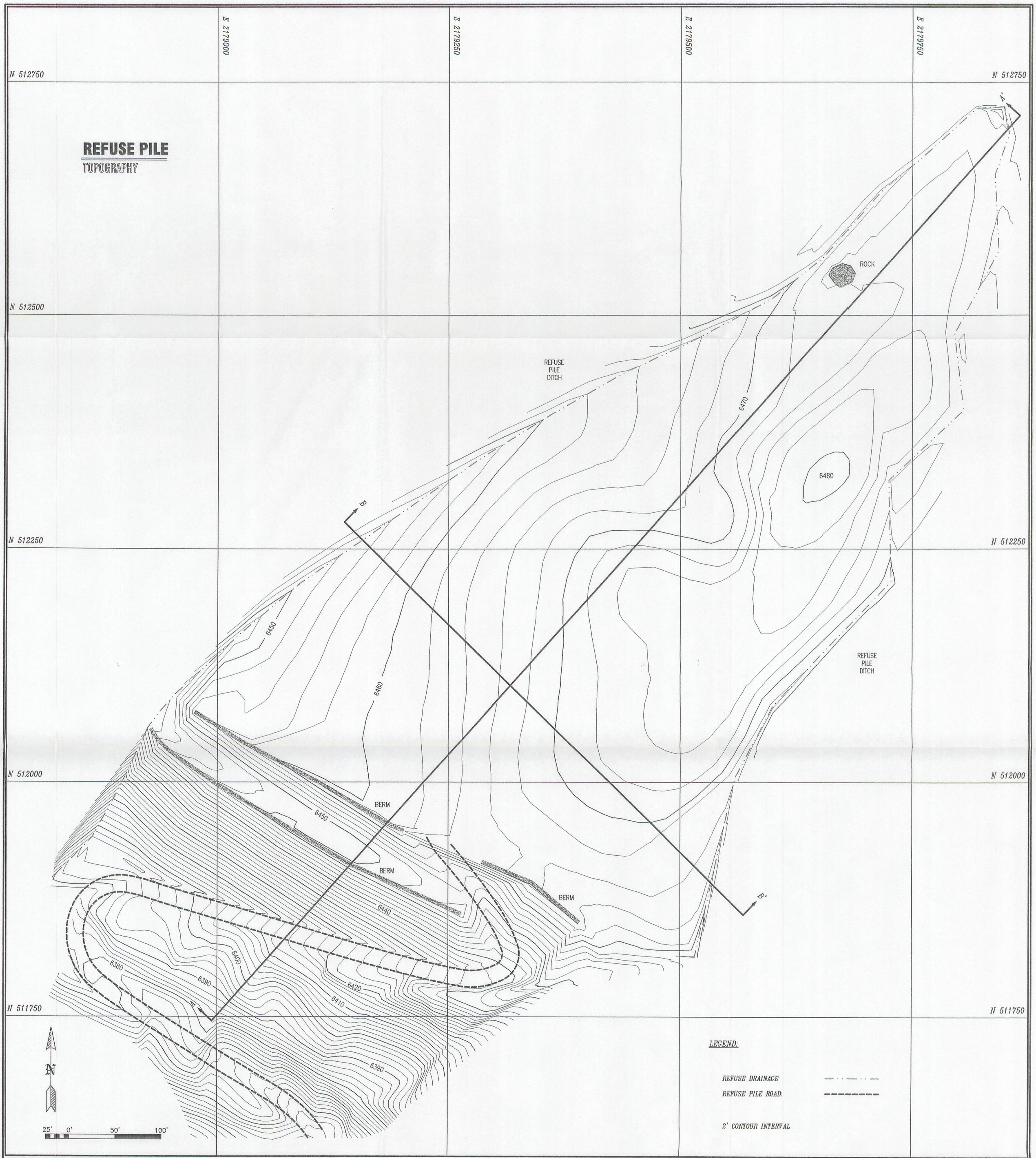

REFUSE PILE
SECTIONS



PROFILE = A – A'

VERTICAL SCALE = 1" = 50'

HORIZONTAL SCALE = 1" = 100'



PROFILE = B – B'

VERTICAL SCALE = 1" = 50'

HORIZONTAL SCALE = 1" = 100'

LEGEND:

DECEMBER 2000 CROSS-SECTION:

DECEMBER 1999 CROSS-SECTION:

ORIGINAL CROSS-SECTION:

UTAH REGISTERED #154168 DAN W. GUY 12/20/00 PROFESSIONAL ENGINEER

REVISION	
DATE	BY
03/01/96	WOLF
12/31/96	WOLF
12/31/97	WOLF
01/31/99	BHE
12/04/99	BHE
12/04/00	BHE

Willow Creek Mine
Carbon County, Utah

SCHOOLHOUSE CANYON
REFUSE PILE
UPPER TERRACE
TOPOGRAPHY AND SECTIONS

MSHA ID: 1211-UT-09-02113-01

RECEIVED MAR 2 2 2004 DIV. OF OIL, GAS & MINING

Plateau Mining Corporation

DRAWN BY:	PROJECT NUMBER:	SCALE: AS SHOWN
APPROVED BY:	REFUSE	PLATE 1
DATE: December 2000	BLACKHAWK ENGINEERING, INC.	