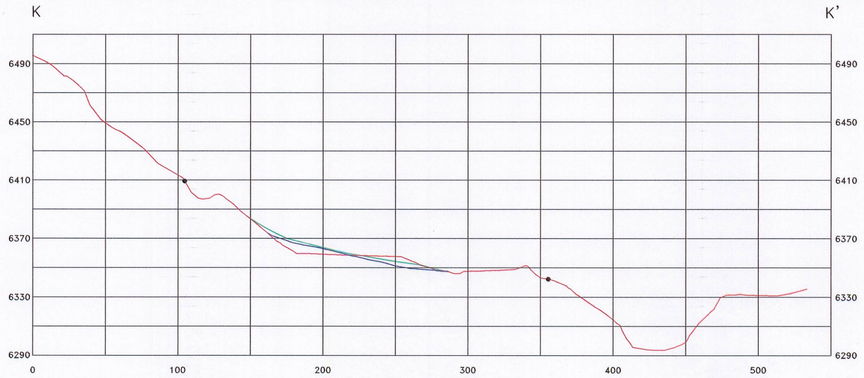

SECTION K–K'
HORIZONTAL SCALE: 1"=50'
VERTICAL SCALE: 1"=50'

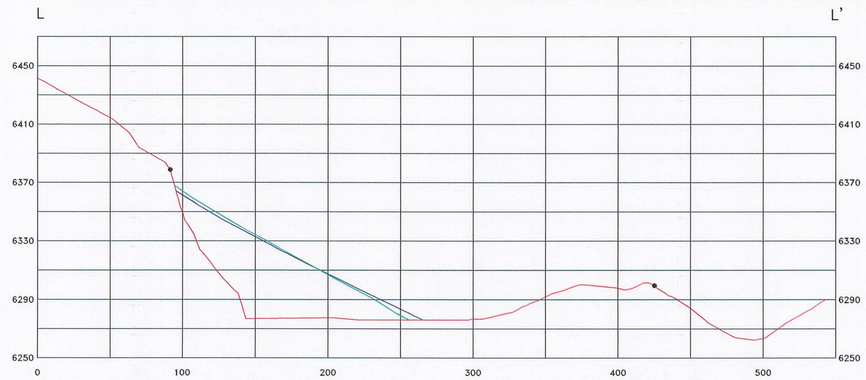

SECTION L–L'
HORIZONTAL SCALE: 1"=50'
VERTICAL SCALE: 1"=50'

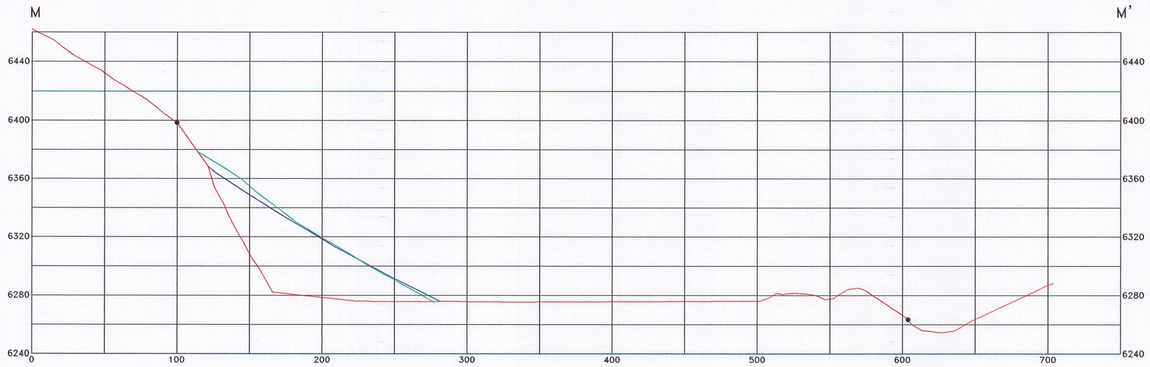

SECTION M–M'
HORIZONTAL SCALE: 1"=50'
VERTICAL SCALE: 1"=50'

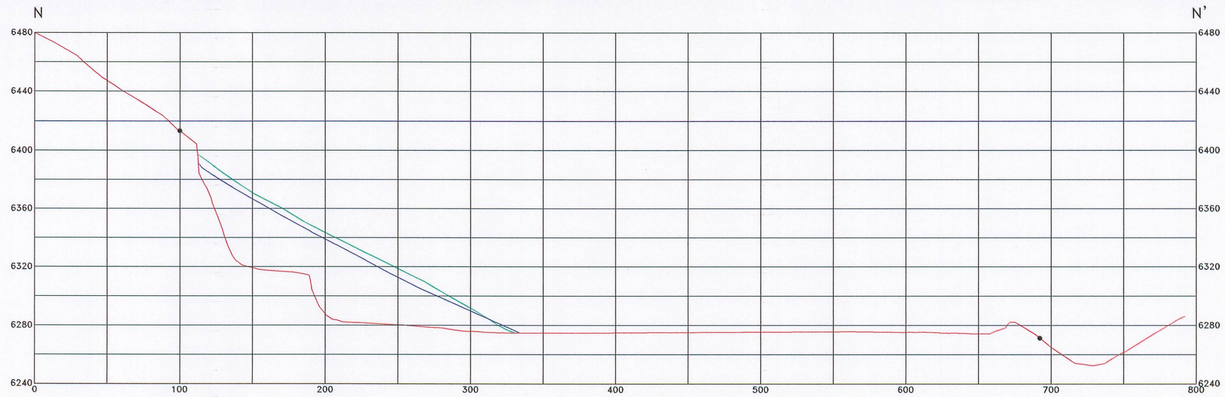

SECTION N–N'
HORIZONTAL SCALE: 1"=50'
VERTICAL SCALE: 1"=50'

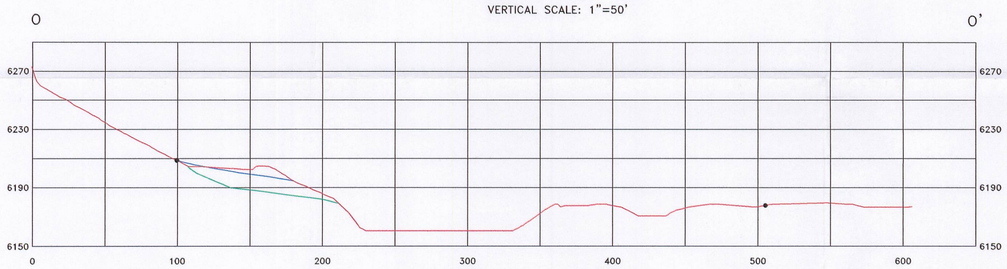

SECTION O–O'
HORIZONTAL SCALE: 1"=50'
VERTICAL SCALE: 1"=50'

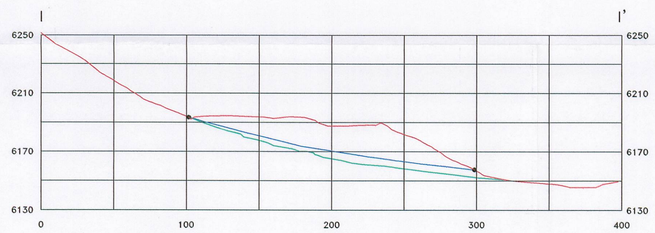

SECTION I–I'
HORIZONTAL SCALE: 1"=50'
VERTICAL SCALE: 1"=50'

RECEIVED
MAY 09 2006
DIV. OF OIL, GAS & MINING

LEGEND

- ASBUILT SURFACE
- OPERATIONAL SURFACE
- RECLAMATION SURFACE
- DISTURBED AREA BOUNDARY

NOTES:

REGISTERED PROFESSIONAL ENGINEER
No. 189797
LAYNE D. JENSEN
4-16-06
VALID WITHOUT SIGNATURE
STATE OF UTAH

XREF'S

EarthFax Engineering, Inc.
Engineers/Scientists

REVISION/HISTORY

BY	DATE	DESCRIPTION
JP	02-03	ADD ALTERNATIVE FMLIC STREAM PROFILE
LDJ	03-06	AS-BUILT CONDITIONS

PLATEAU MINING CORPORATION

847 NW HIGHWAY 191 HELPER, UTAH 84526
PHONE: (435) 472-0475

TITLE: WILLOW CREEK MINE AS-BUILT/OPERATIONAL/ AND POSTMINING CROSS-SECTIONS

DRAWN BY: SWF — DATE: DEC 2000
CHECKED BY: LDJ — DATE: 12-11-00
DRAWING NO. G:\UC709\23\DWG\MAP22A-AB.DWG 2-26-05

MAP 22A – AB