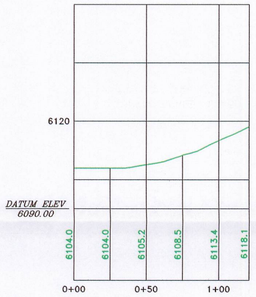

WCRD-4
HORIZONTAL SCALE: 1"=50'
VERTICAL SCALE: 1"=25'

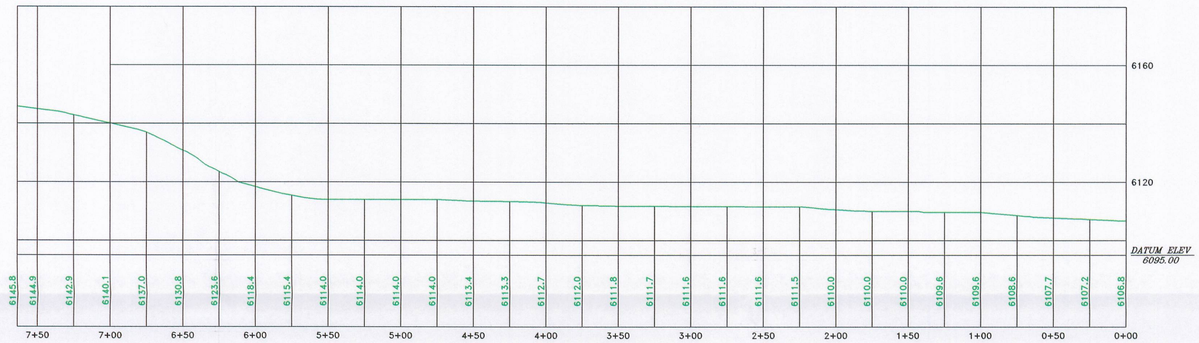

WCRD-5A, 5B AND 5C
HORIZONTAL SCALE: 1"=50'
VERTICAL SCALE: 1"=25'

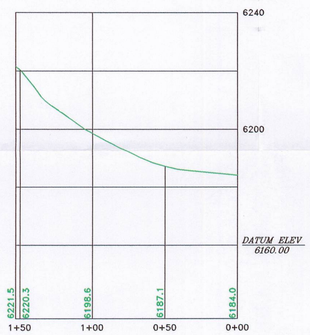

WCRD-1
HORIZONTAL SCALE: 1"=50'
VERTICAL SCALE: 1"=25'

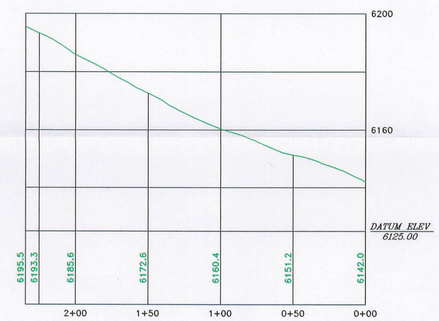

WCRD-2
HORIZONTAL SCALE: 1"=50'
VERTICAL SCALE: 1"=25'

RECEIVED
MAY 09 2006
DIV. OF OIL, GAS & MINING

LEGEND

ASBUILT SURFACE

NOTES:

REGISTERED PROFESSIONAL ENGINEER
No. 189797
LAYNE D. JENSEN
4-26-06
STATE OF UTAH

XREF'S

REVISION/HISTORY

BY	DATE	DESCRIPTION
JP	02-03	ADD ALTERNATIVE PMLUC STREAM PROFILE
LDJ	04-06	AS-BUILT CONDITIONS

EarthFax Engineering, Inc.
Engineers/Scientists

PLATEAU MINING CORPORATION

847 NW HIGHWAY 191 HELPER, UTAH 84526
PHONE: (435) 472-0475

TITLE: WILLOW CREEK MINE
AS-BUILT POSTMINING STREAM PROFILES

DRAWN BY: SWF DATE: DEC 2000
CHECKED BY: LDJ DATE: 12-11-00
DRAWING NO. G:\UC709\23\DWG\MAP22B-AB.DWG 4-20-05

MAP 22B - AB