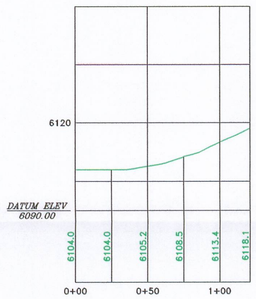

WCRD-4
HORIZONTAL SCALE: 1"=50'
VERTICAL SCALE: 1"=25'

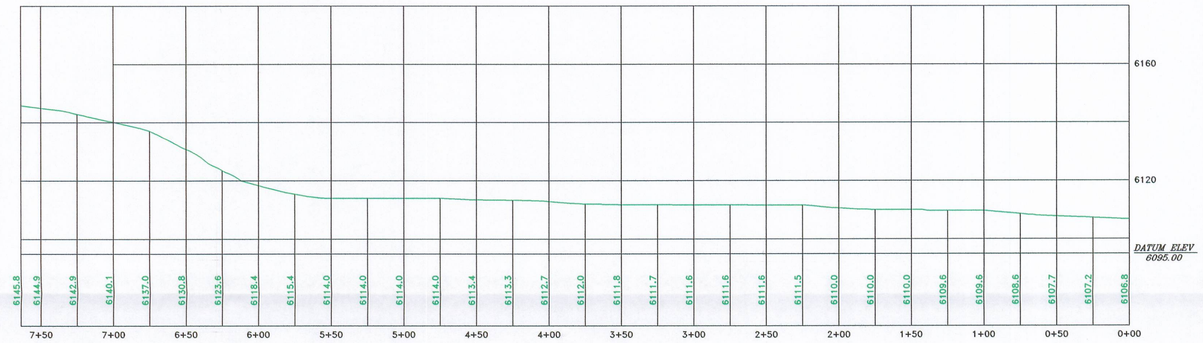

WCRD-5A, 5B AND 5C
HORIZONTAL SCALE: 1"=50'
VERTICAL SCALE: 1"=25'

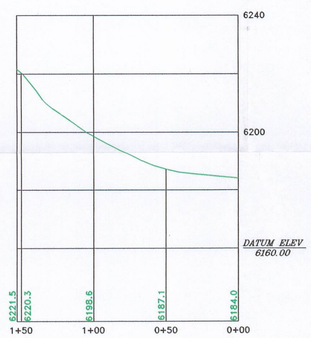

WCRD-1
HORIZONTAL SCALE: 1"=50'
VERTICAL SCALE: 1"=25'

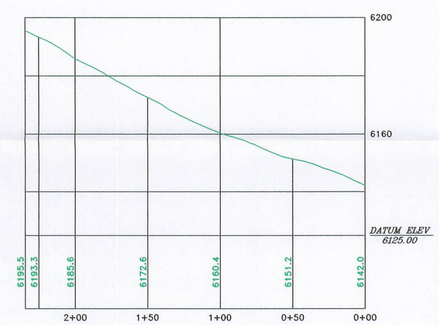

WCRD-2
HORIZONTAL SCALE: 1"=50'
VERTICAL SCALE: 1"=25'

RECEIVED
JUL 21 2006
DIV. OF OIL, GAS & MINING

FILE IN: Expandable 07182006
Refer to Record No. 0032
in C0070039 date. Incoming
for additional information

LEGEND

ASBUILT SURFACE

NOTES:

REGISTERED PROFESSIONAL ENGINEER
No. 168246
RICHARD B. WHITE
NOT VALID WITHOUT A SIGNATURE
STATE OF UTAH

XREF'S

EarthFax Engineering, Inc.
Engineers/Scientists

REVISION/HISTORY

BY	DATE	DESCRIPTION
JP	02-03	ADD ALTERNATIVE FMLIC STREAM PROFILE
LDJ	04-06	AS-BUILT CONDITIONS

PLATEAU MINING CORPORATION
847 NW HIGHWAY 191 HELPER, UTAH 84526
PHONE: (435) 472-0475

TITLE: WILLOW CREEK MINE
AS-BUILT POSTMINING STREAM PROFILES

DRAWN BY:	SWF	DATE:	DEC 2000
CHECKED BY:	LDJ	DATE:	12-11-00
DRAWING NO.	G:\UC709\23\DWG\MAP22B-AB.DWG 4-20-05		

MAP 22B - AB