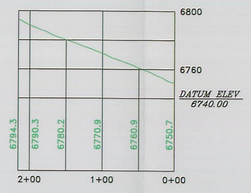

CCRD-1
HORIZONTAL SCALE: 1"=100'
VERTICAL SCALE: 1"=50'

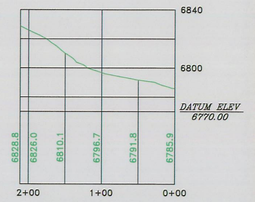

CCRD-2
HORIZONTAL SCALE: 1"=100'
VERTICAL SCALE: 1"=50'

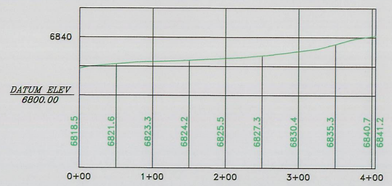

CCRD-3
HORIZONTAL SCALE: 1"=100'
VERTICAL SCALE: 1"=50'

CCRD-4
HORIZONTAL SCALE: 1"=100'
VERTICAL SCALE: 1"=50'

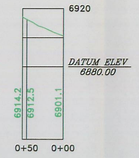

CCRD-5
HORIZONTAL SCALE: 1"=100'
VERTICAL SCALE: 1"=50'

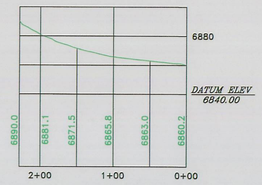

CCRD-6
HORIZONTAL SCALE: 1"=100'
VERTICAL SCALE: 1"=50'

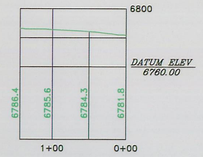

CCRD-7
HORIZONTAL SCALE: 1"=100'
VERTICAL SCALE: 1"=50'

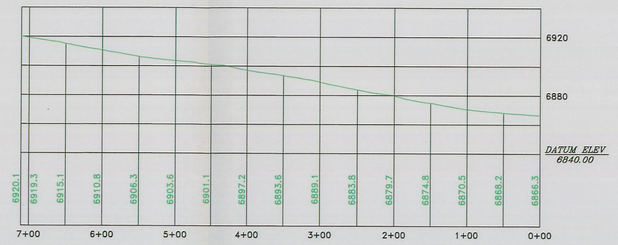

CCRD-8
HORIZONTAL SCALE: 1"=100'
VERTICAL SCALE: 1"=50'

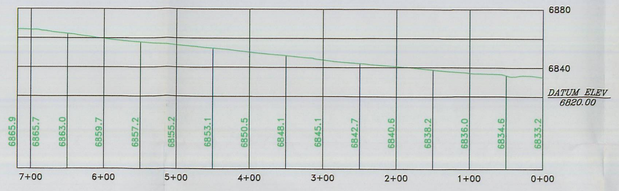

CCRD-9
HORIZONTAL SCALE: 1"=100'
VERTICAL SCALE: 1"=50'

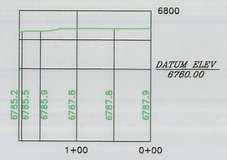

CCRD-10
HORIZONTAL SCALE: 1"=100'
VERTICAL SCALE: 1"=50'

CCRD-11
HORIZONTAL SCALE: 1"=100'
VERTICAL SCALE: 1"=50'

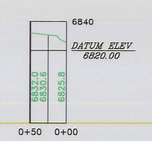

CCRD-12
HORIZONTAL SCALE: 1"=100'
VERTICAL SCALE: 1"=50'

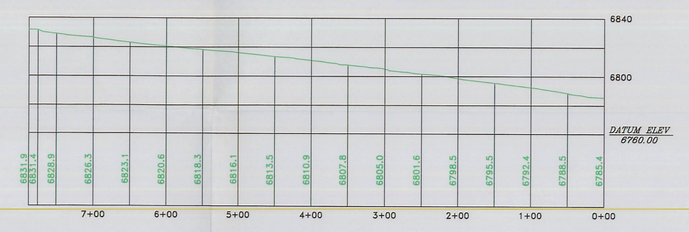

CCRD-13
HORIZONTAL SCALE: 1"=100'
VERTICAL SCALE: 1"=50'

RECEIVED
NOV 30 2009
DIV. OF OIL, GAS & MINING

REGISTERED PROFESSIONAL ENGINEER
No. 168246
RICHARD B. WHITE
STATE OF UTAH

LEGEND	NOTES:	XREF'S	REVISION/HISTORY
AS-BUILT SURFACE			BY / DATE / DESCRIPTION: LDJ / SEPT 05 / AS-BUILT CONDITIONS

EarthFax Engineering, Inc.
Engineers/Scientists

PLATEAU MINING CORPORATION

847 NW HIGHWAY 191 HELPER, UTAH 84526
PHONE: (435) 472-0475

TITLE: WILLOW CREEK MINE
CRANDALL CANYON
AS-BUILT RECLAMATION
CHANNEL PROFILES

DRAWN BY:	SWF	DATE:	MAY 2000
CHECKED BY:	LDJ	DATE:	MAY 2000
DRAWING NO.	G:\UC709\22\CRANDAL\DWG\AB-EX37-15AB.DWG		

EXHIBIT 3.7-15AB