

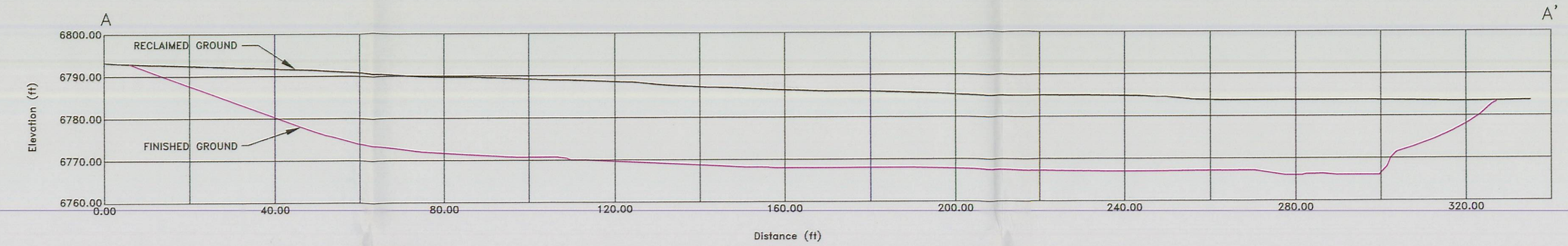

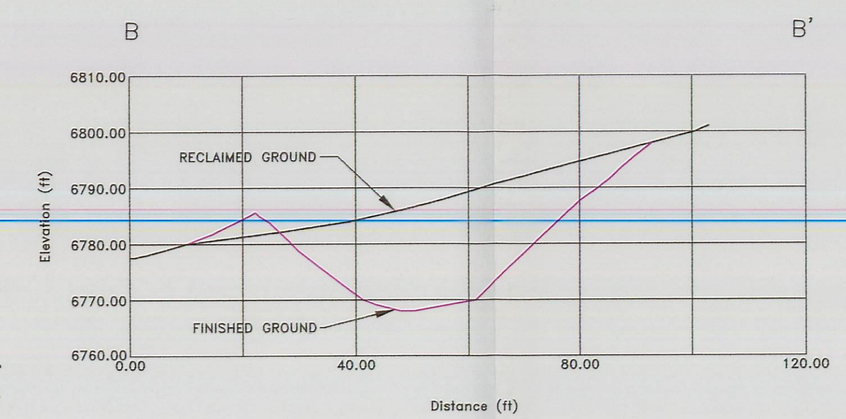

STAGE–CAPACITY CURVE

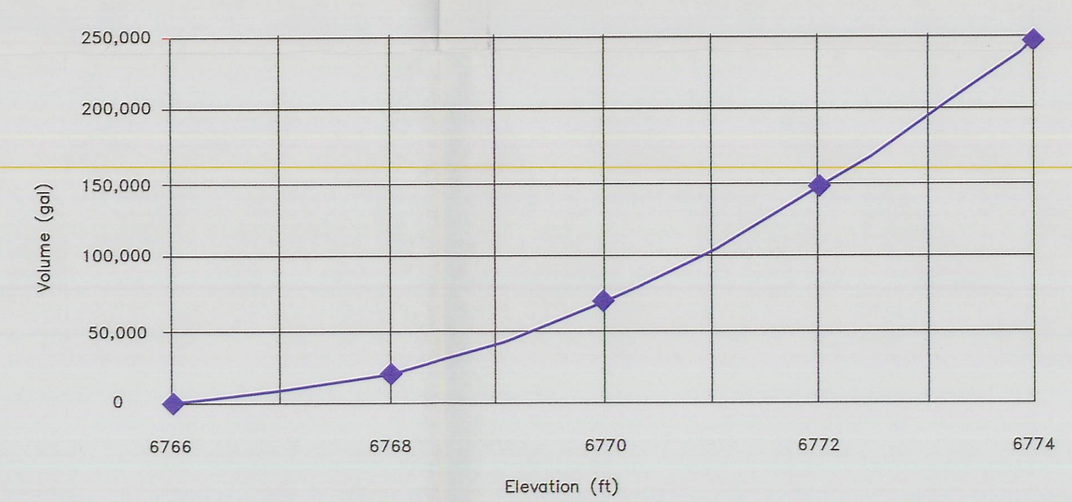

TOTAL CUT = 7,975 c.y.
TOTAL FILL = 255 c.y.
NET CUT = 7,720 c.y.

RECEIVED
MAR 08 2010
DIV. OF OIL, GAS & MINING

REGISTERED PROFESSIONAL ENGINEER
No. 168246
RICHARD B. WHITE
11 Jun 2007
STATE OF UTAH

File in:
☐ Confidential
☐ Shelf
☒ Expandable
Refer to Record No. 0007 Date 03032010
In C 0070038 2010 Underwing
For additional information

EarthFax Engineering, Inc.
Engineers/Scientists

0' 20'

BASE MAP:
RECLAIMED SURFACE: AERIAL PHOTO DATED 23 SEP 2004.
FINISHED GROUND: GPS BY WARE SURVEYING DATED 30 MAY 2007.

REVISION'S	DATE	BY	DATE	BY

DRAWN BY: SWF | CHECKED BY: KHB | DATE: 06/2007
APPROVED BY: RBW | DWG DATA: UC709-27 CRAN-AB-BASE.DWG

PLATEAU MINING CORPORATION
HELPER, UTAH

CRANDALL CANYON SHAFT RECLAMATION
HOLDING POND