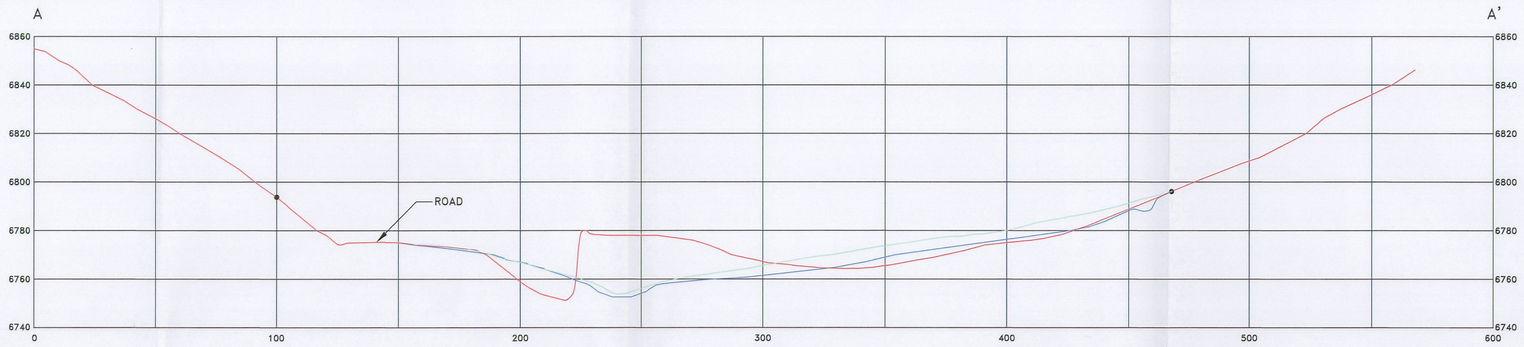

SECTION A–A'
HORIZONTAL SCALE: 1"=30'
VERTICAL SCALE: 1"=30'

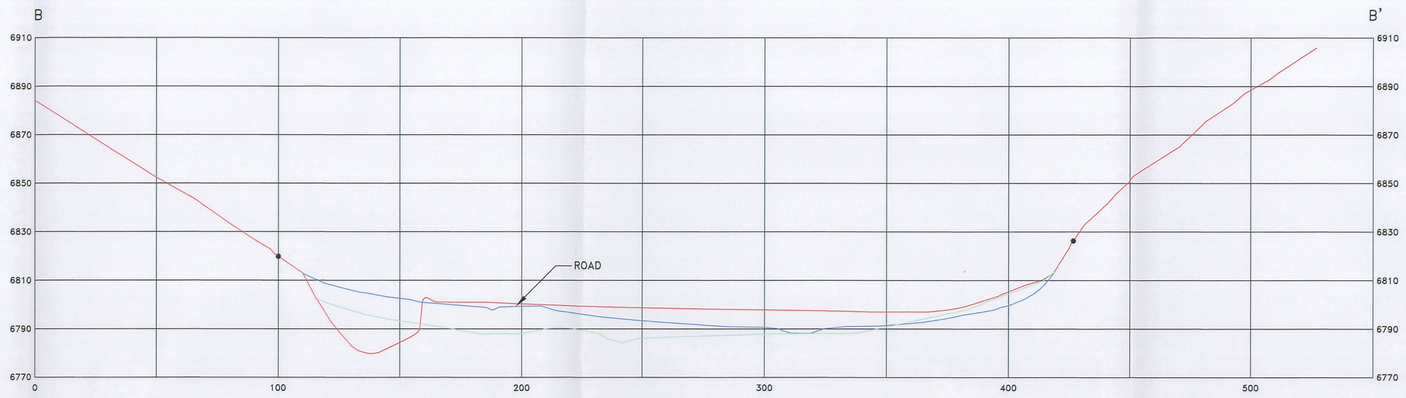

SECTION B–B'
HORIZONTAL SCALE: 1"=30'
VERTICAL SCALE: 1"=30'

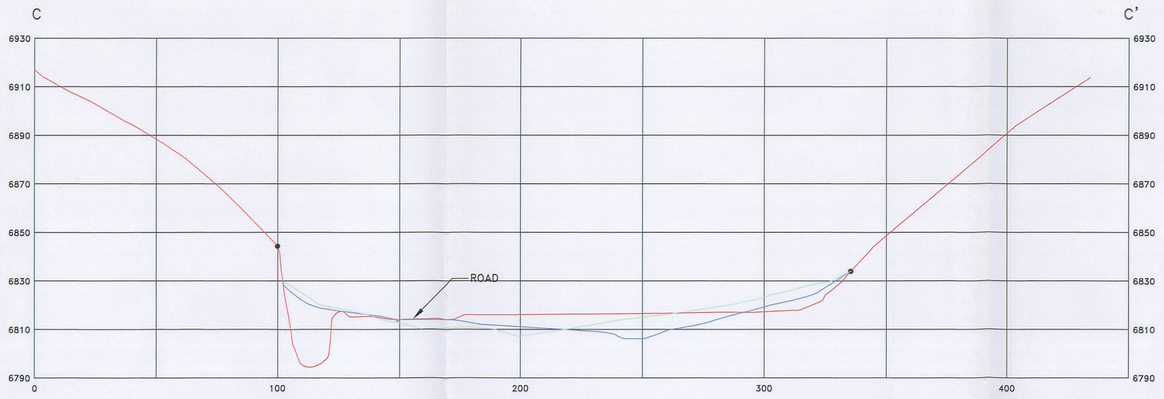

SECTION C–C'
HORIZONTAL SCALE: 1"=30'
VERTICAL SCALE: 1"=30'

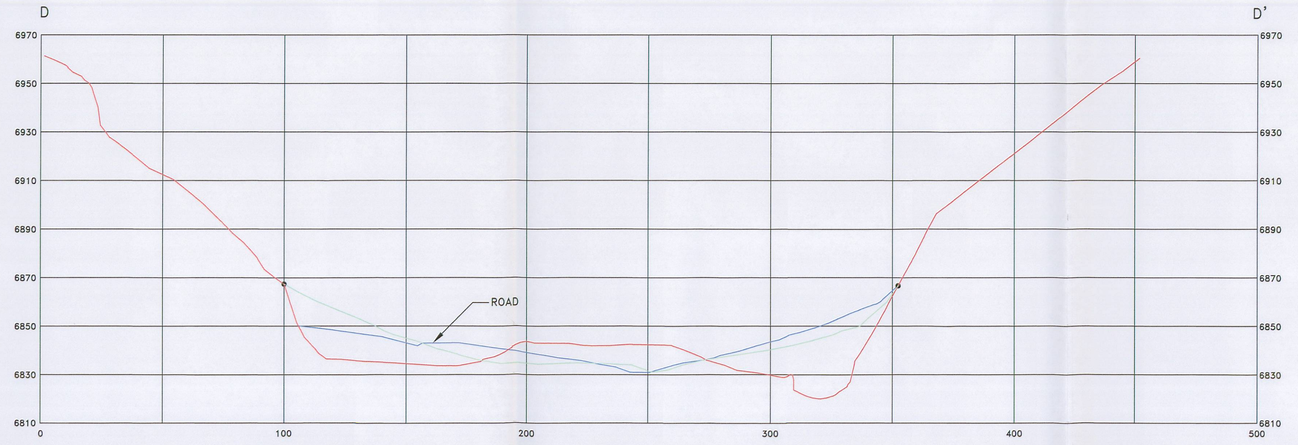

SECTION D–D'
HORIZONTAL SCALE: 1"=30'
VERTICAL SCALE: 1"=30'

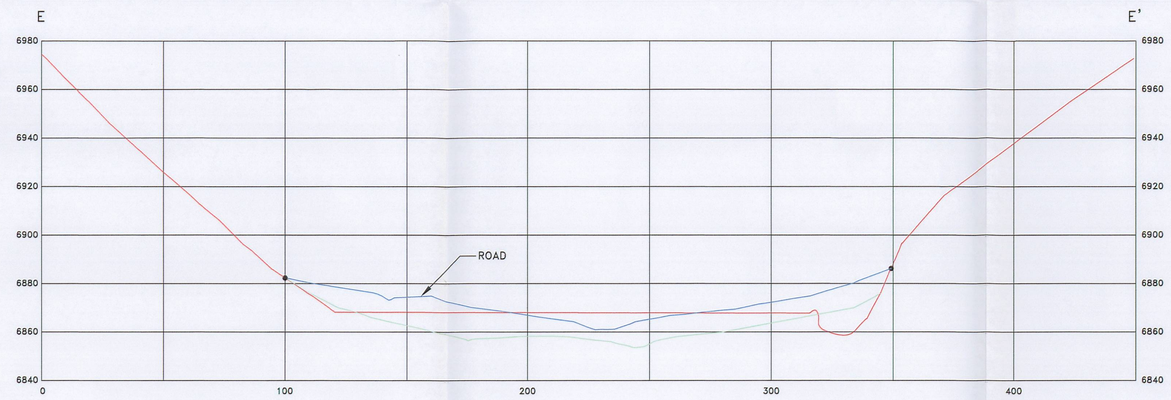

SECTION E–E'
HORIZONTAL SCALE: 1"=30'
VERTICAL SCALE: 1"=30'

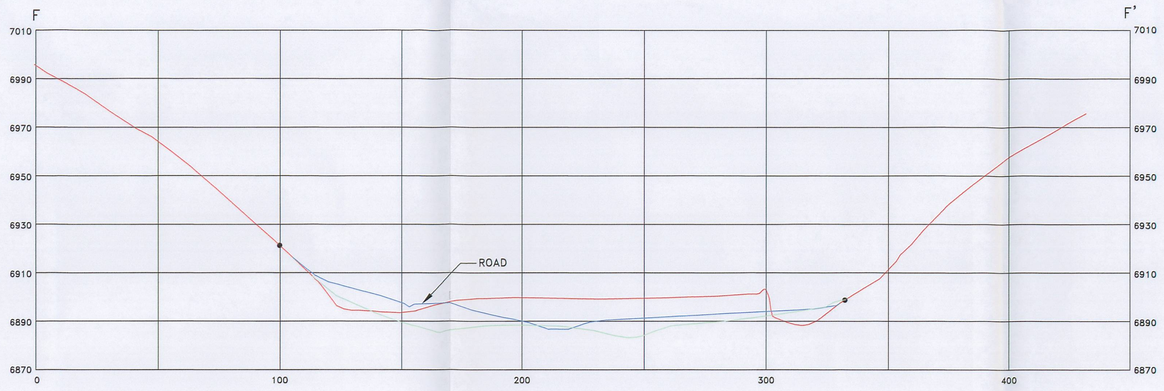

SECTION F–F'
HORIZONTAL SCALE: 1"=30'
VERTICAL SCALE: 1"=30'

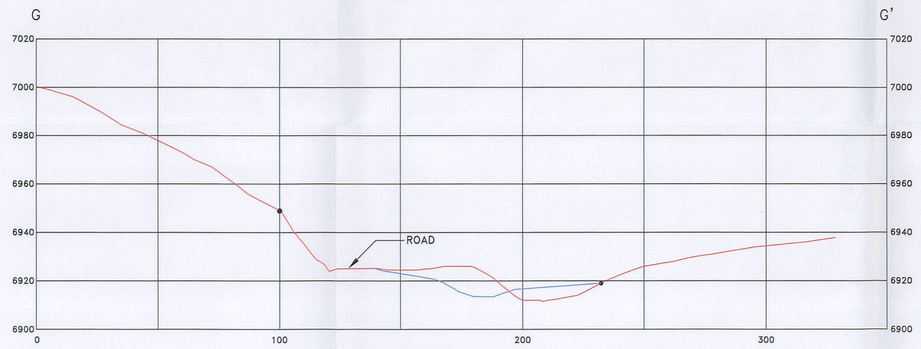

SECTION G–G'
HORIZONTAL SCALE: 1"=30'
VERTICAL SCALE: 1"=30'

NOTE: THIS CROSS-SECTION LOCATION IS NOW OUTSIDE THE DISTURBED AREA BOUNDARY. THUS, NO CHANGES TO THIS AREA OCCURRED DURING RECLAMATION.

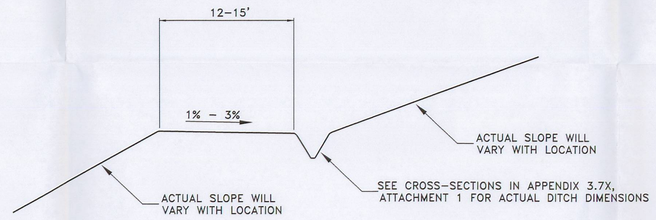

TYPICAL ROAD CROSS SECTION
NOT TO SCALE

File in:
☐ Confidential
☐ Shelf
☒ Expandable
In: C0070038 Incoming
Date: 08/16/2010 For additional information

RECEIVED
AUG 16 2010
DIV. OF OIL, GAS & MINING

REGISTERED PROFESSIONAL ENGINEER
No. 168246
RICHARD B. WHITE
STATE OF UTAH

LEGEND

- OPERATIONAL SURFACE
- RECLAMATION SURFACE
- AS-BUILT SURFACE
- DISTURBED AREA BOUNDARY

NOTES:

XREF'S

REVISION/HISTORY

BY	DATE	DESCRIPTION
LDJ	JUNE 00	MODIFIED RECLAMATION SURFACE
LDJ	SEPT 05	AS-BUILT

EarthFax Engineering, Inc.
Engineers/Scientists

PLATEAU MINING CORPORATION
847 NW HIGHWAY 191 HELPER, UTAH 84526
PHONE: (435) 472-0475

TITLE: WILLOW CREEK MINE
CRANDALL CANYON
AS-BUILT RECLAMATION
CROSS-SECTIONS

DRAWN BY: SWF DATE: FEB 1995
CHECKED BY: WSH DATE: FEB 1995
DRAWING NO. G:\UC709\22\CRANDAL\DWG\AB-EX37-14AB.DWG

EXHIBIT 3.7-14AB