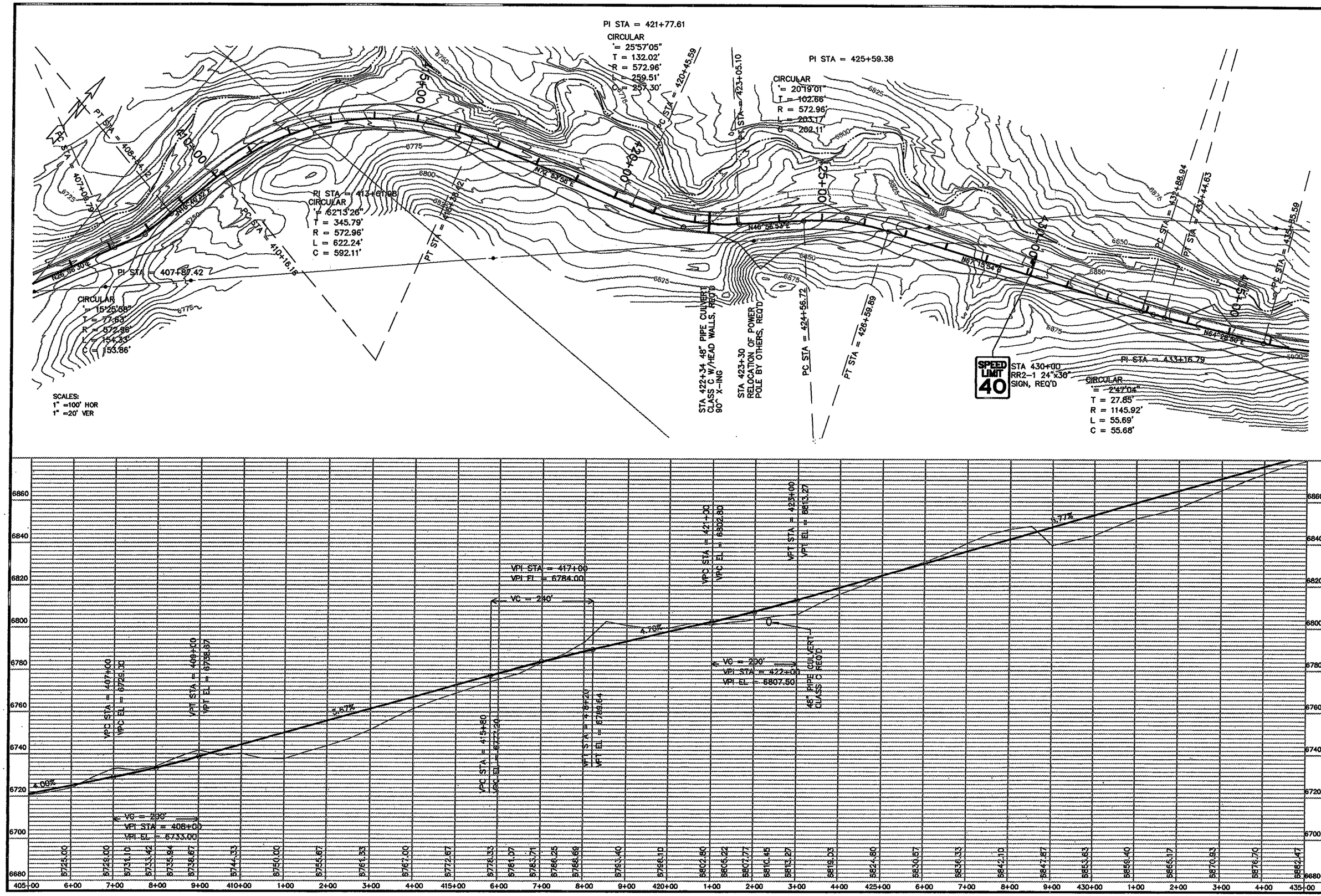

DESIGNED DJS	DATE APPROVED	REVISION	DATE
CHECKED KRN	PROJECT NO.	REVISION	DATE
DRAWN LOB	SCALE AS SHOWN	REVISION	DATE

CREAMER & NOBLE ENGINEERS
ST. GEORGE, UTAH

Carbon County
DUGOUT CANYON ROAD
PLAN & PROFILE / 405+00 435+00

SHTNAME
SHEET NO. 14

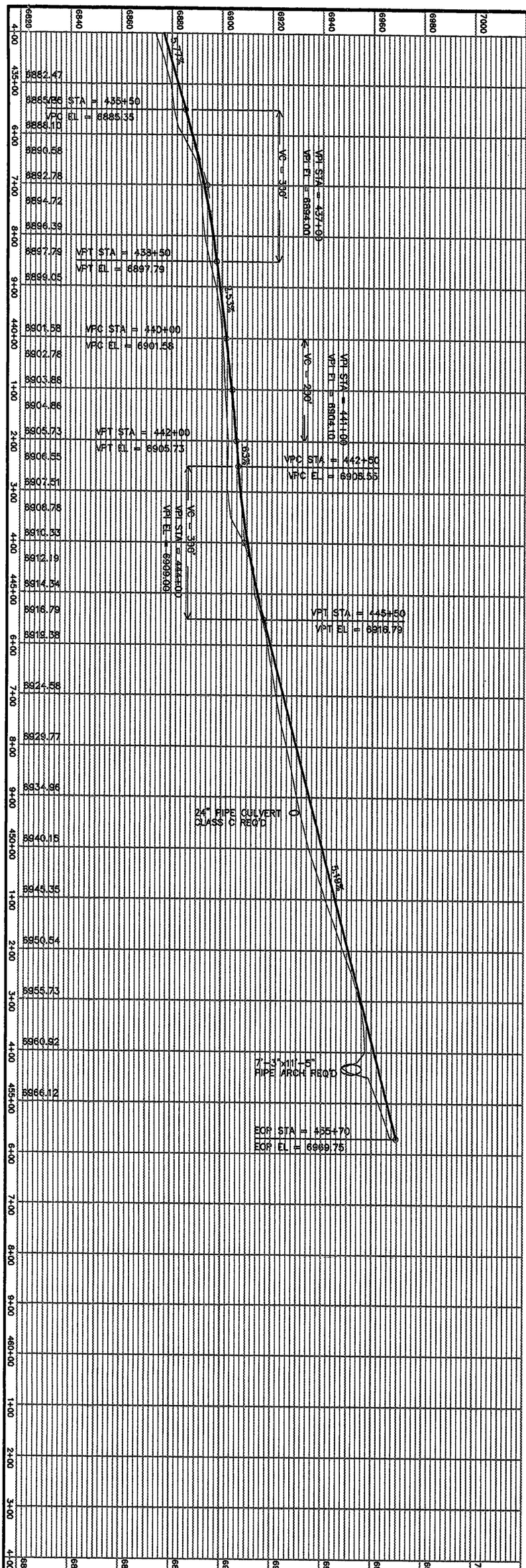

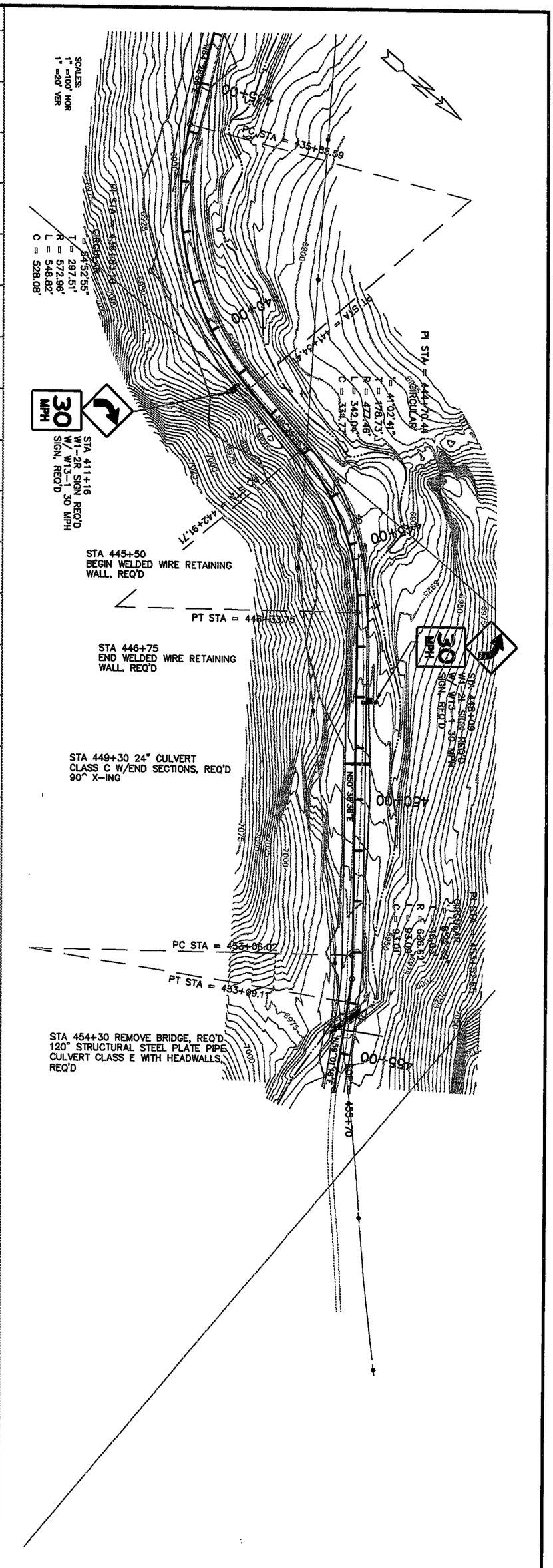

15	SHEET NO.	*Carbon County* **DUGOUT CANYON ROAD** PLAN & PROFILE / 434+00 – 455+72.63	CREAMER & NOBLE ENGINEERS ST. GEORGE, UTAH	DESIGNED DJS	DATE APPROVED	REVISION	DATE
				CHECKED KRN	PROJECT NO.	REVISION	DATE
				DRAWN LOB	SCALE AS SHOWN	REVISION	DATE

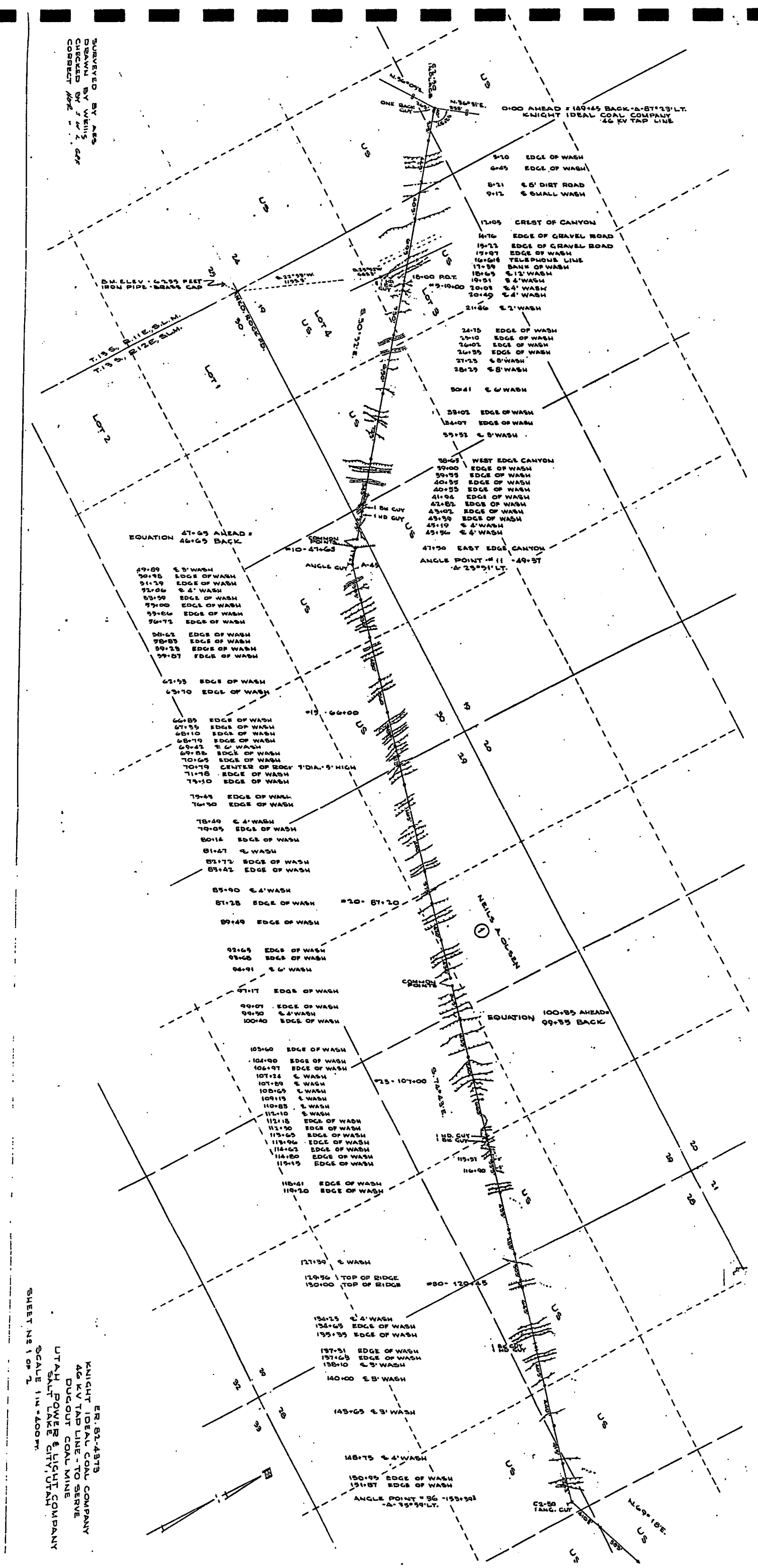

PLATE 16. 46 KV DUGOUT MINE TAP

PLATE 17. 46 KV DUGOUT MINE TAP

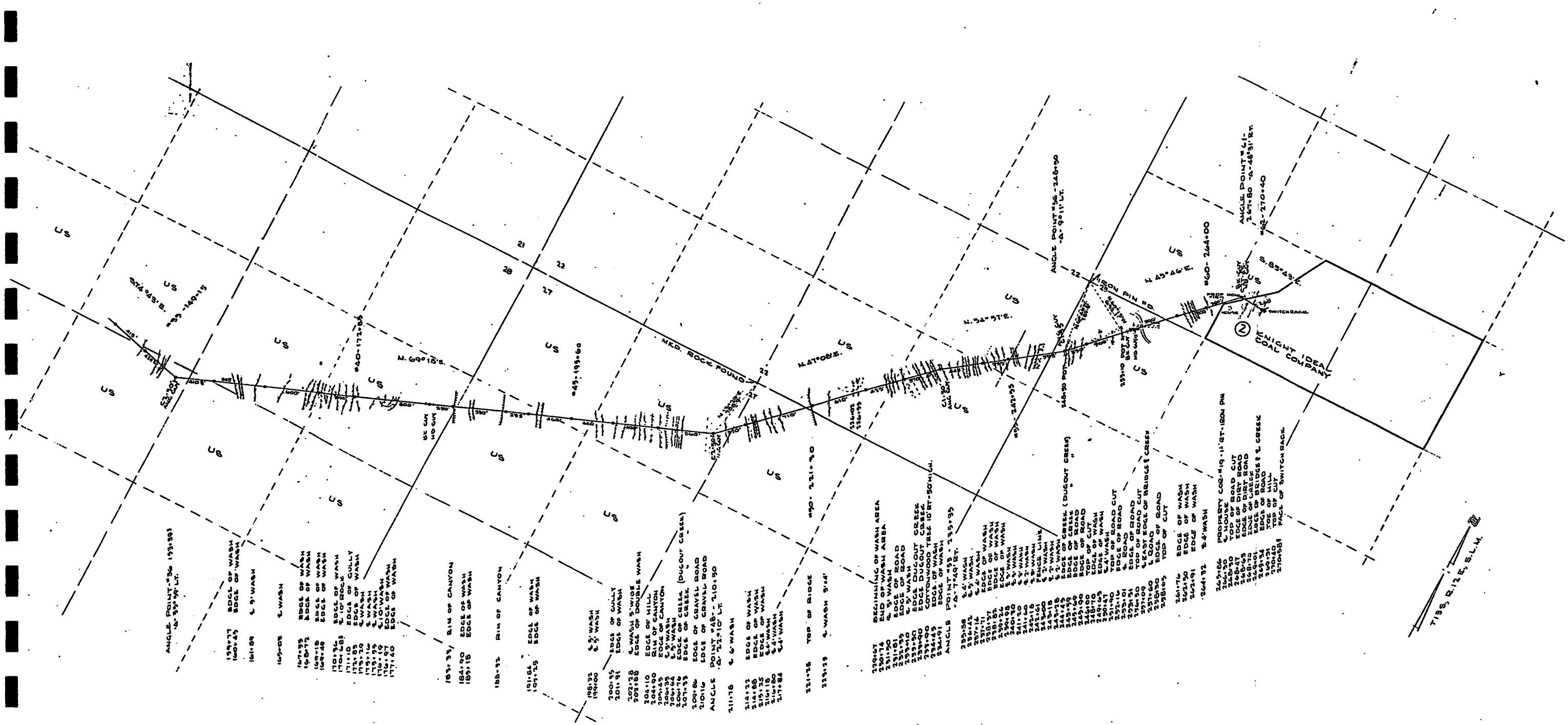

SURVEY BY AES
DRAWN BY WEILLS
CHECKED BY
CORRECT

ER. 82-4373
KNIGHT IDEAL COAL COMPANY
46 KV TAP LINE - TO SERVE
DUGOUT COAL MINE
UTAH POWER & LIGHT COMPANY
SALT LAKE CITY, UTAH
SCALE 1 in = 400 FT.
SHEET No 2 OF 2

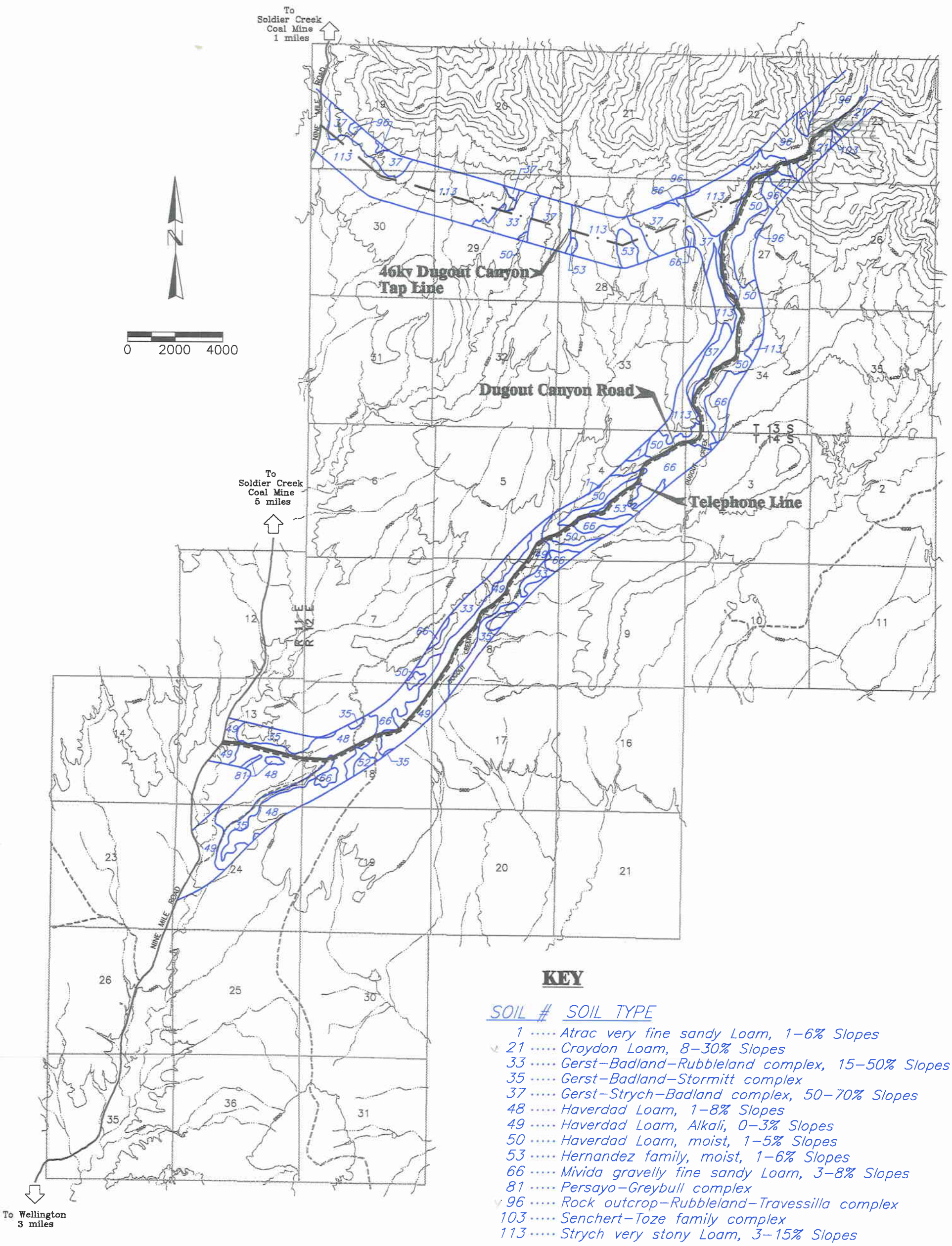

Dugout Canyon Road
Carbon County
SOILS MAP

CREAMER & NOBLE ENGINEERS
ST. GEORGE, UTAH

Plate No.: III

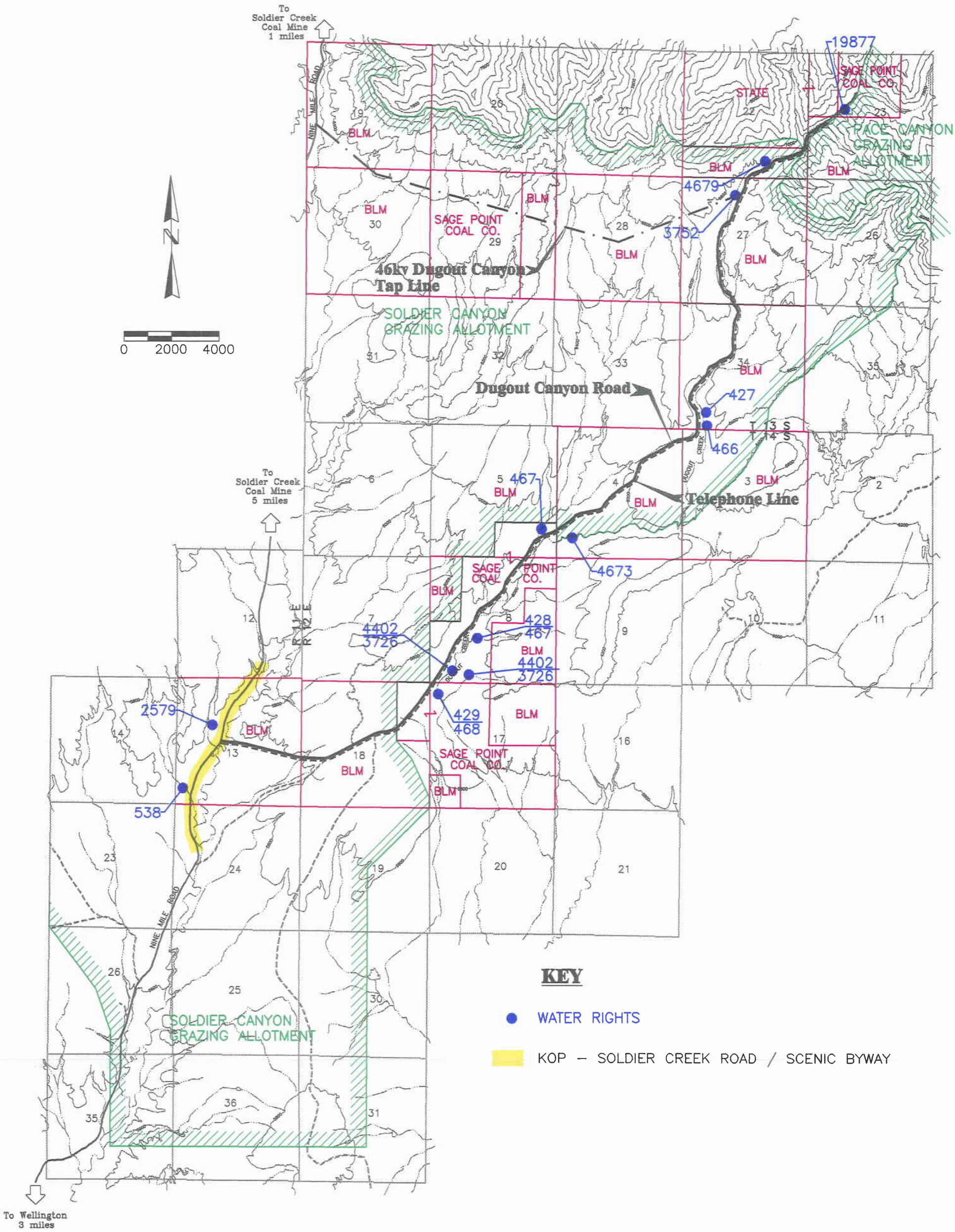

Dugout Canyon Road
Carbon County
LAND USE AND OWNERSHIP MAP

CREAMER & NOBLE ENGINEERS
ST. GEORGE, UTAH

Plate No.: IV

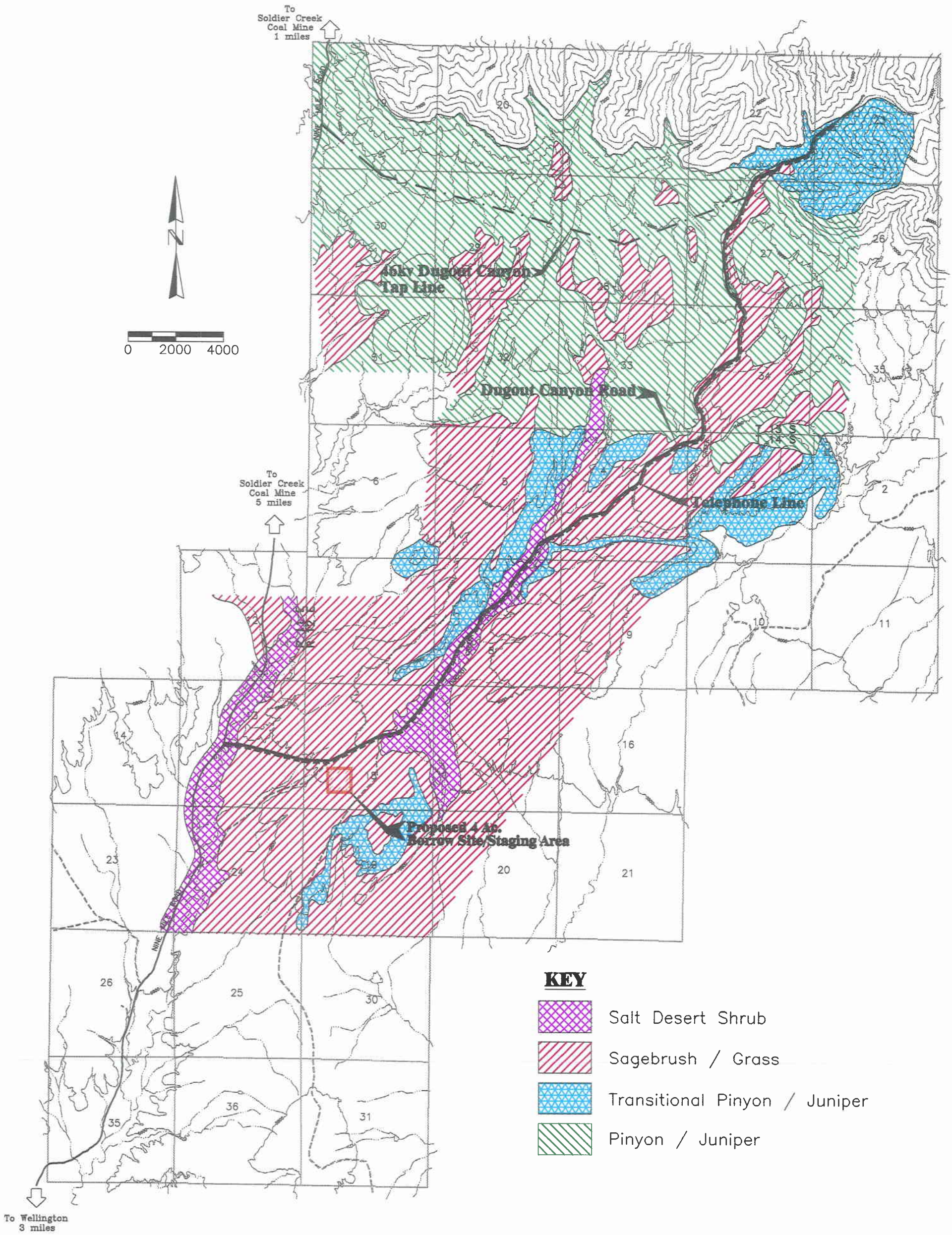

Dugout Canyon Road
Carbon County
VEGETATION MAP

CREAMER & NOBLE ENGINEERS
ST. GEORGE, UTAH

Plate No.: V

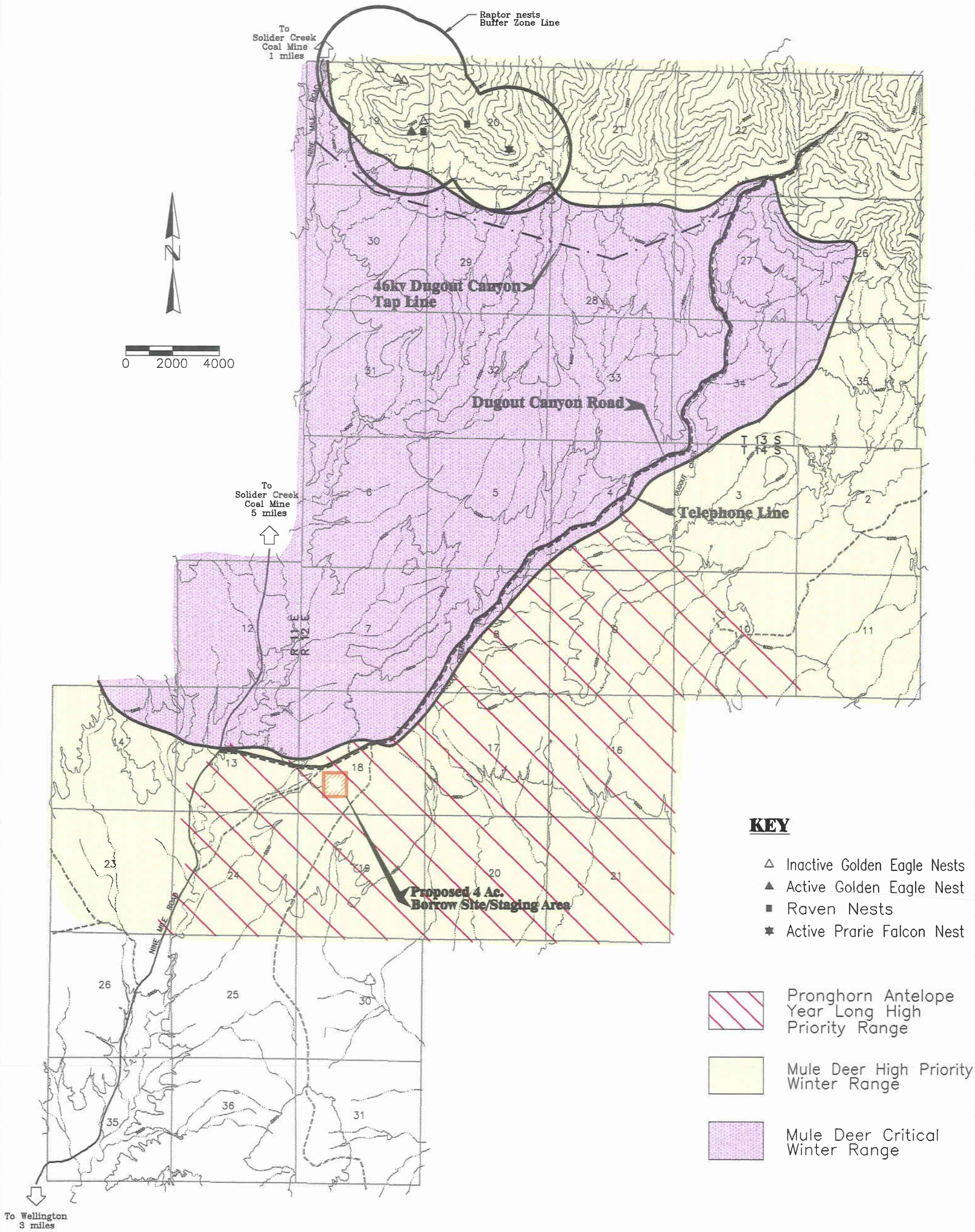

Dugout Canyon Road
Carbon County

WILDLIFE MAP - DEER, ANTELOPE, RAPTORS

CREAMER & NOBLE
ENGINEERS
ST. GEORGE, UTAH

Plate No.: VI—A

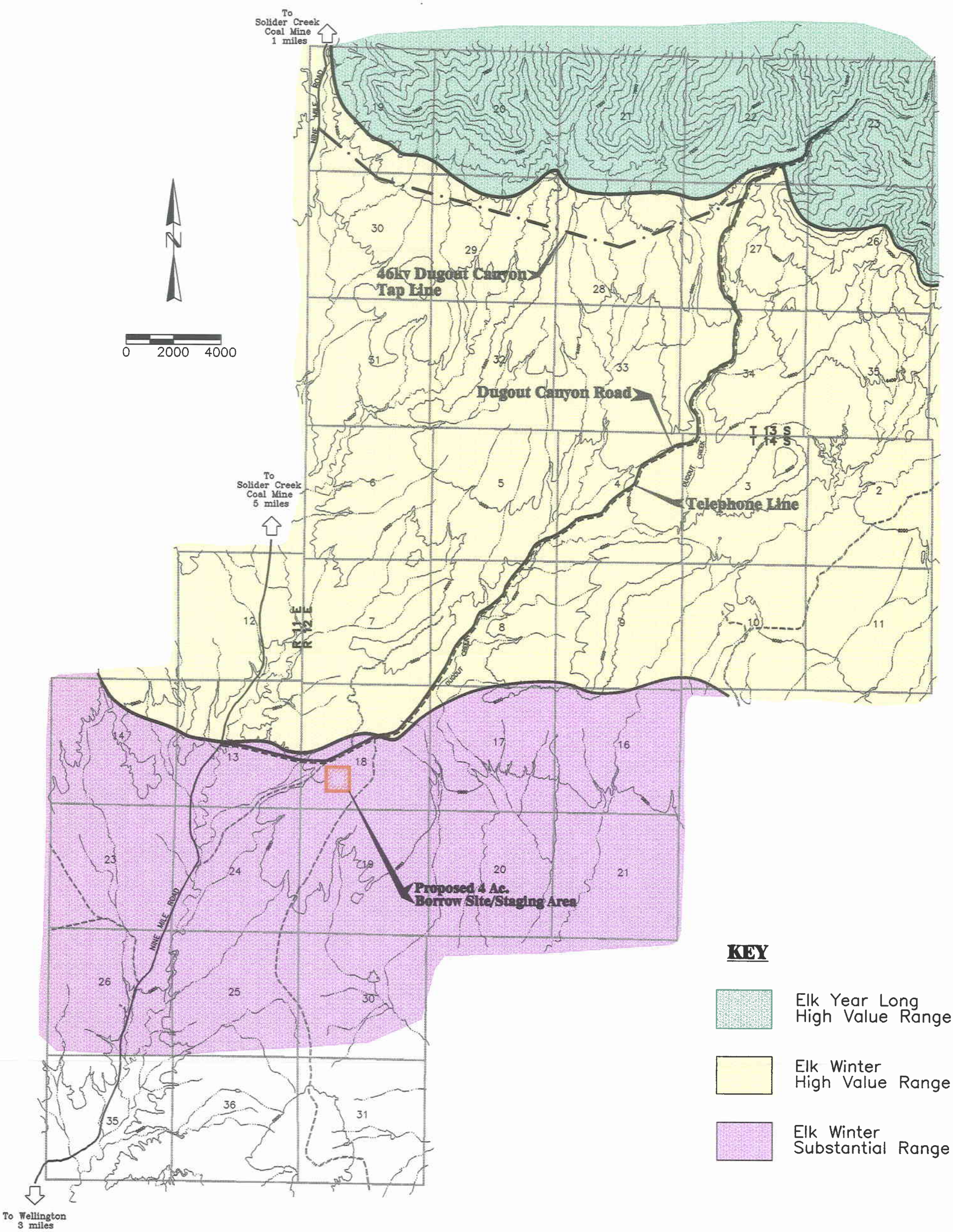

Dugout Canyon Road
Carbon County
WILDLIFE MAP - ELK

CREAMER & NOBLE ENGINEERS
ST. GEORGE, UTAH

Plate No.: VI–B