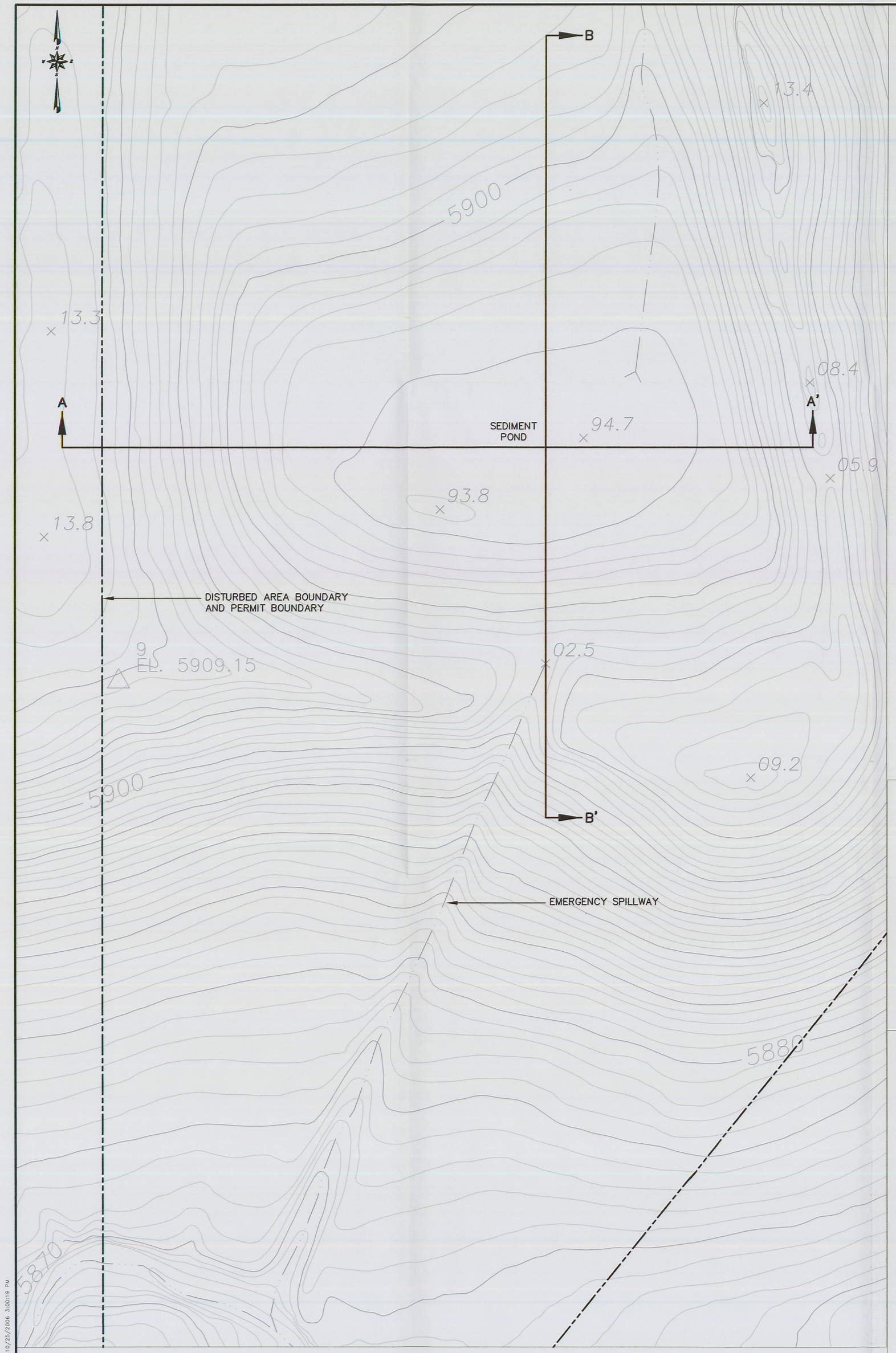

SEDIMENT POND PLAN
SCALE: 1" = 20'-0"

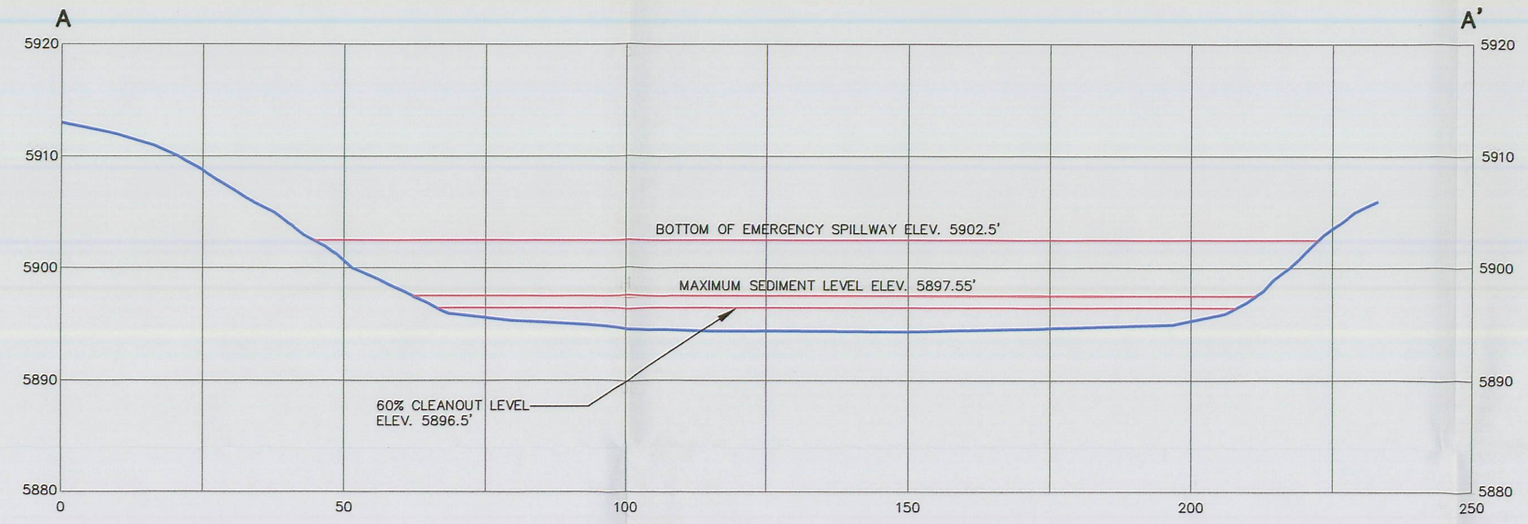

SECTION A–A'
HORIZONTAL SCALE: 1" = 20'
VERTICAL SCALE: 1" = 10'

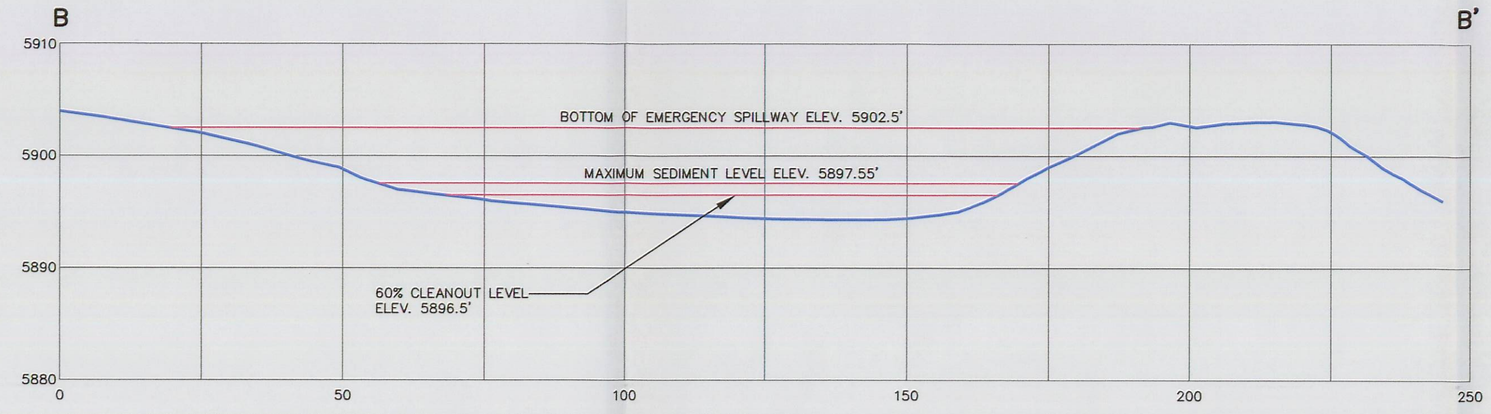

SECTION B–B'
HORIZONTAL SCALE: 1" = 20'
VERTICAL SCALE: 1" = 10'

File in:
☐ Confidential
☒ Shelf
☐ Expandable
Refer to Record No. C0009 Date 02/13/2003
In C0070039.2003 Lu Canning
For additional information Vol. 2

INCORPORATED
OCT 11 2006
Div. of Oil, Gas & Mining

RECEIVED
NOV 09 2006
DIV. OF OIL, GAS & MINING

REGISTERED PROFESSIONAL ENGINEER
No. 168246
RICHARD B. WHITE
25 Oct 2006
STATE OF UTAH

REVISION	
DATE	BY

Canyon Fuel Company, LLC
Soldier Canyon & Dugout Canyon Mines

AS–BUILT
SEDIMENT POND DETAILS

Dugout Canyon Mine

DRAWN BY: SWF	DATE: FEB 2005	SCALE: AS SHOWN
APPROVED BY: VSM	FILE NAME: G:\UC801\15\PLATE-RA7-2 .DWG\02-07-05	DRAWING OR MAP NUMBER RA PLATE 7–2