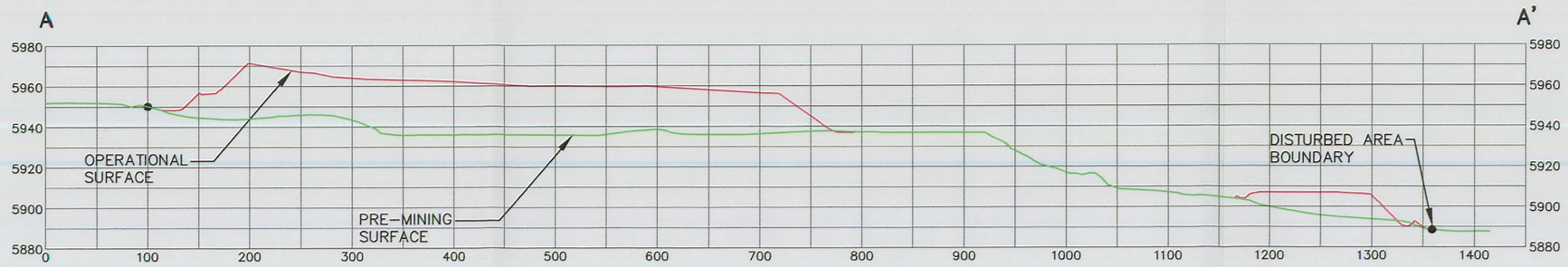


CROSS-SECTION A-A'
HORIZONTAL SCALE: 1" = 100'
VERTICAL SCALE: 1" = 50'

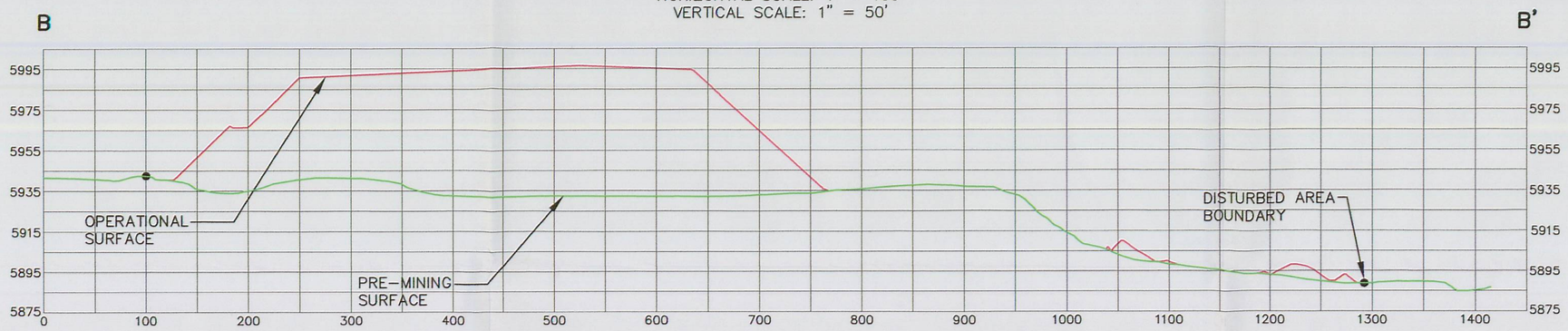


CROSS-SECTION B-B'
HORIZONTAL SCALE: 1" = 100'
VERTICAL SCALE: 1" = 50'

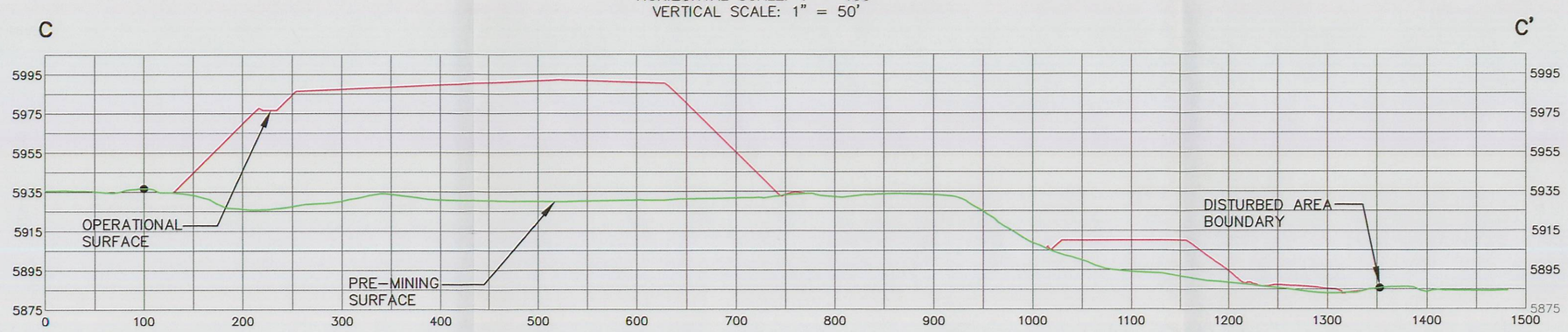


CROSS-SECTION C-C'
HORIZONTAL SCALE: 1" = 100'
VERTICAL SCALE: 1" = 50'

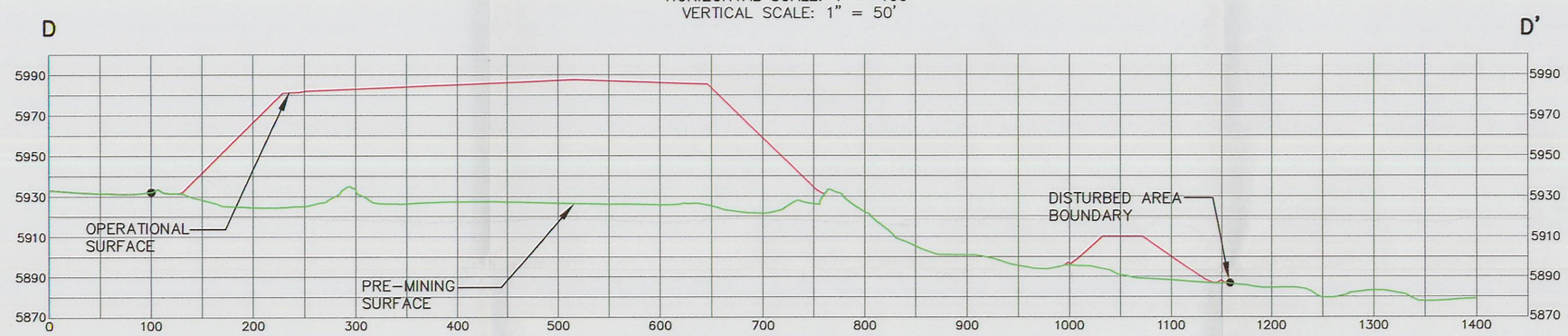


CROSS-SECTION D-D'
HORIZONTAL SCALE: 1" = 100'
VERTICAL SCALE: 1" = 50'

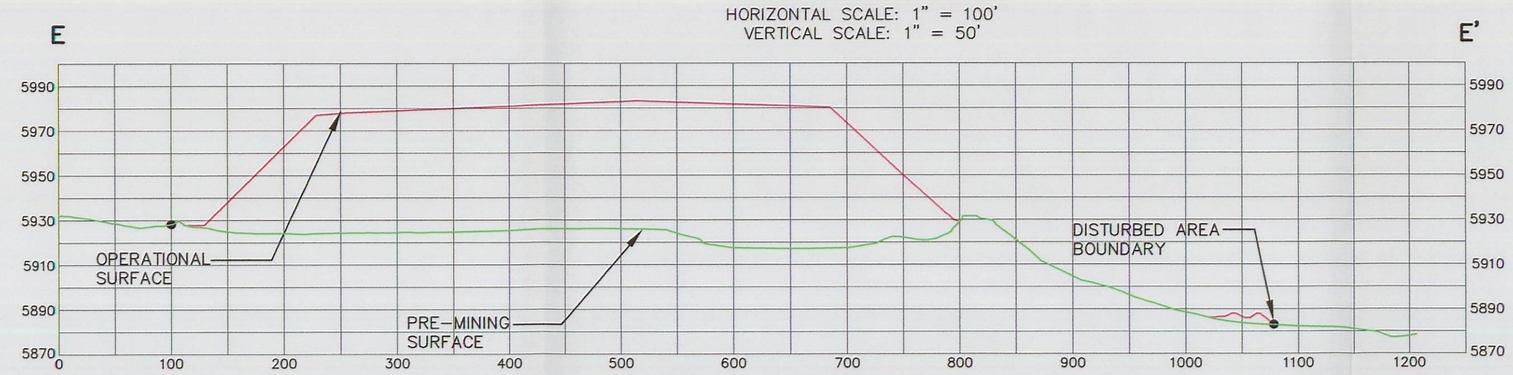


CROSS-SECTION E-E'
HORIZONTAL SCALE: 1" = 100'
VERTICAL SCALE: 1" = 50'

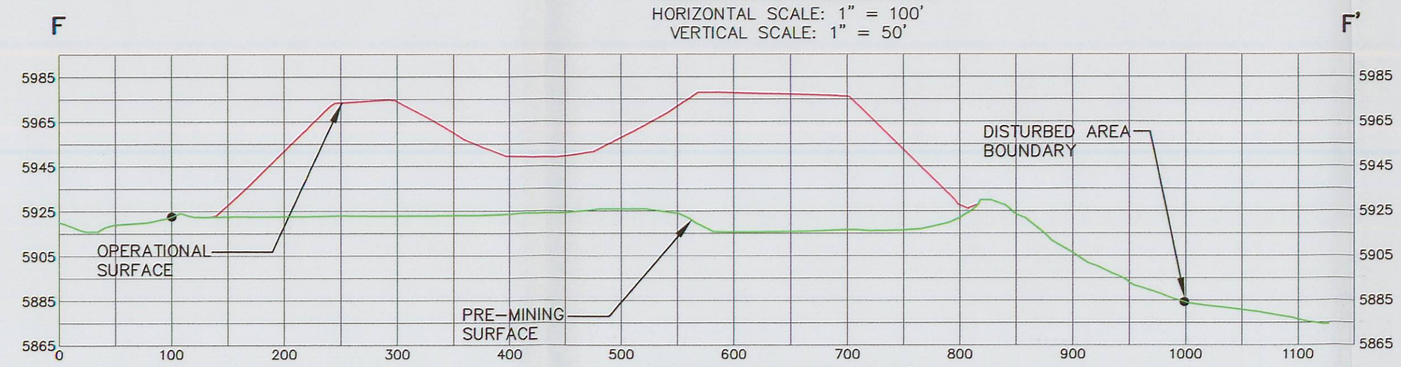


CROSS-SECTION F-F'
HORIZONTAL SCALE: 1" = 100'
VERTICAL SCALE: 1" = 50'

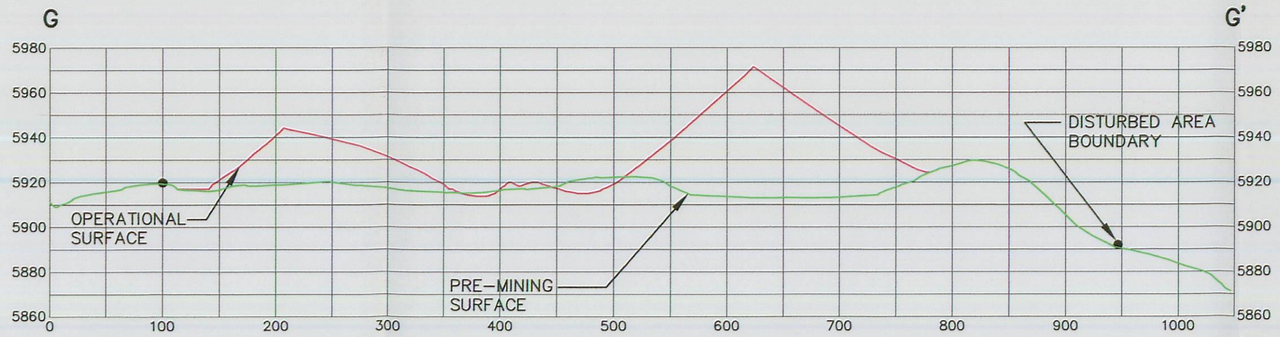


CROSS-SECTION G-G'
HORIZONTAL SCALE: 1" = 100'
VERTICAL SCALE: 1" = 50'

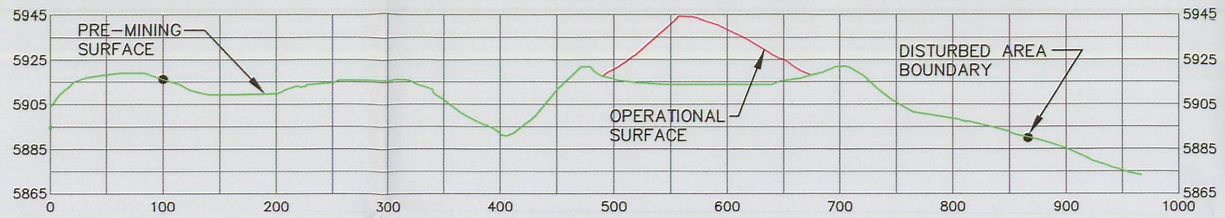


CROSS-SECTION H-H'
HORIZONTAL SCALE: 1" = 100'
VERTICAL SCALE: 1" = 50'

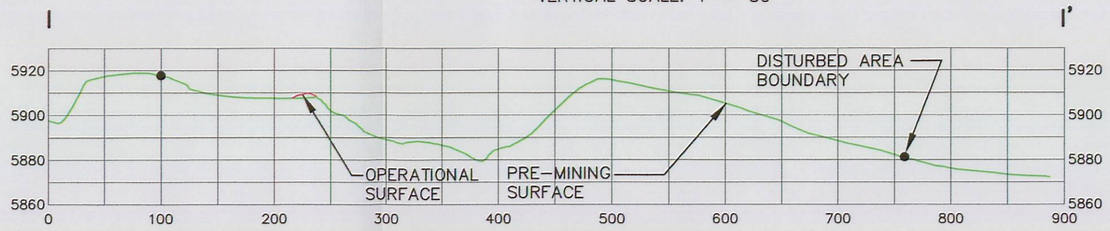


CROSS-SECTION I-I'
HORIZONTAL SCALE: 1" = 100'
VERTICAL SCALE: 1" = 50'

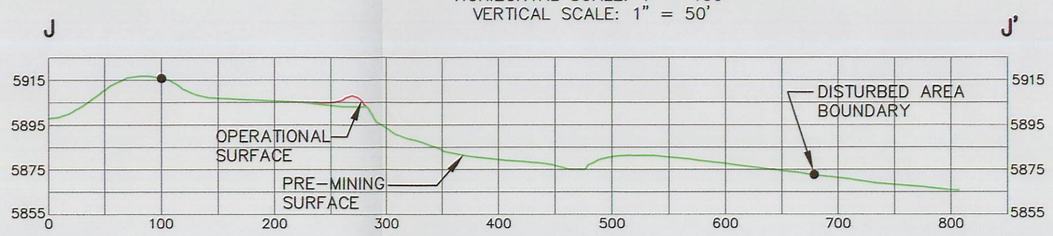


CROSS-SECTION J-J'
HORIZONTAL SCALE: 1" = 100'
VERTICAL SCALE: 1" = 50'

CROSS-SECTION K-K'
HORIZONTAL SCALE: 1" = 100'
VERTICAL SCALE: 1" = 50'

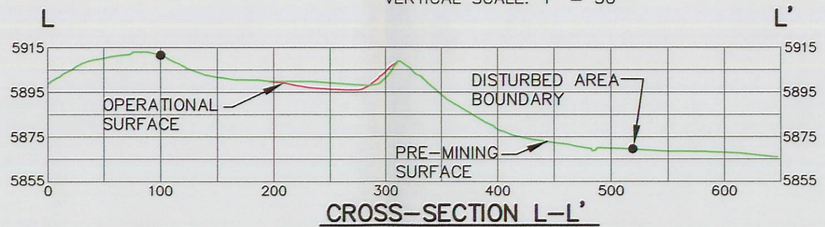


CROSS-SECTION L-L'
HORIZONTAL SCALE: 1" = 100'
VERTICAL SCALE: 1" = 50'

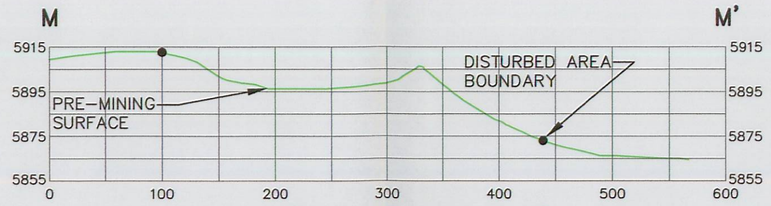


CROSS-SECTION M-M'
HORIZONTAL SCALE: 1" = 100'
VERTICAL SCALE: 1" = 50'

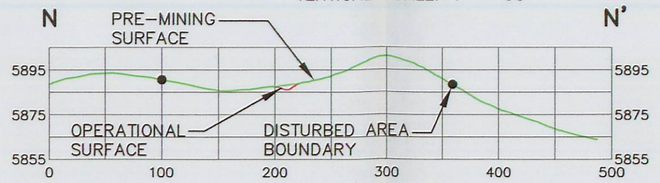


CROSS-SECTION N-N'
HORIZONTAL SCALE: 1" = 100'
VERTICAL SCALE: 1" = 50'

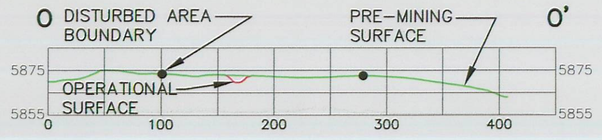


CROSS-SECTION O-O'
HORIZONTAL SCALE: 1" = 100'
VERTICAL SCALE: 1" = 50'

File in:
☐ Confidential
☒ Shelf
☐ Expandable
Refer to Record No. 0009 Date 03/13/2003
In C/0007/0027/0003 Incoming
For additional information Vol. 2

INCORPORATED
OCT 11 2006
Div. of Oil, Gas & Mining

RECEIVED
NOV 09 2006
DIV. OF OIL, GAS & MINING

REGISTERED PROFESSIONAL ENGINEER
No. 168246
RICHARD B. WHITE
25 Oct 2006
STATE OF UTAH

| REVISION | |
|---|---|
| DATE | BY |
| | |

**Canyon Fuel Company, LLC**
Soldier Canyon & Dugout Canyon Mines

# STORAGE AREA OPERATIONAL SURFACE CROSS-SECTIONS

**Dugout Canyon Mine**

| | | |
|---|---|---|
| DRAWN BY: SWF | DATE: JAN 2006 | SCALE: AS SHOWN |
| APPROVED BY: VSM | FILE NAME: G:\UC801\08\PLATE-RA5-1A .DWG 01-2006 | DRAWING OR MAP NUMBER RA PLATE 5-1A |

\13\proj\PLATE-RA5-1A(R).dwg 10/25/2006 1:00:22 PM