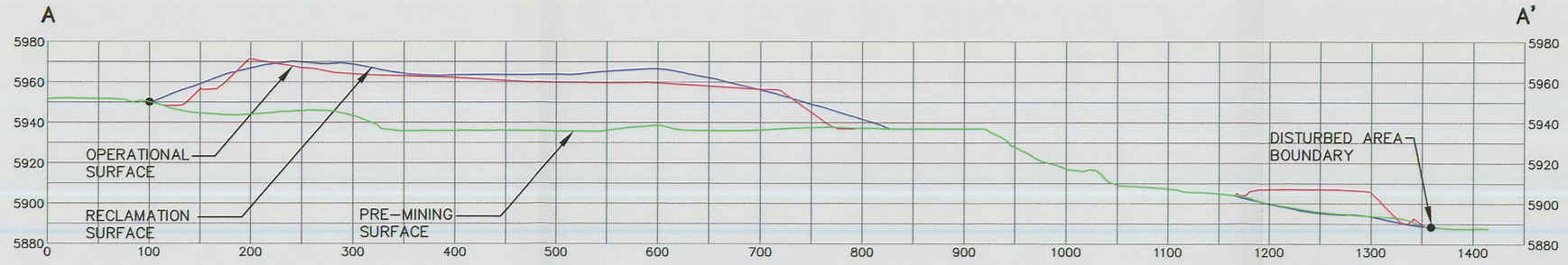

CROSS-SECTION A-A'

HORIZONTAL SCALE: 1" = 100'
VERTICAL SCALE: 1" = 50'

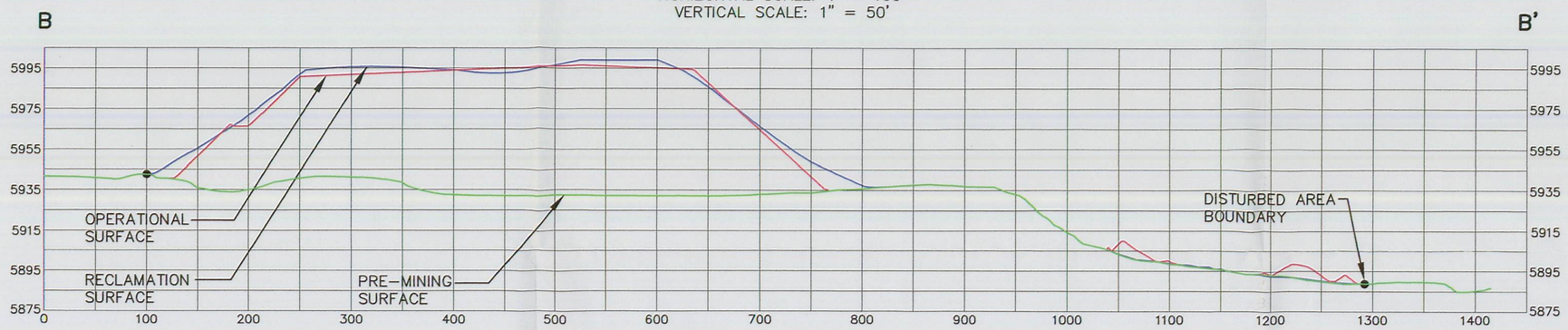

CROSS-SECTION B-B'

HORIZONTAL SCALE: 1" = 100'
VERTICAL SCALE: 1" = 50'

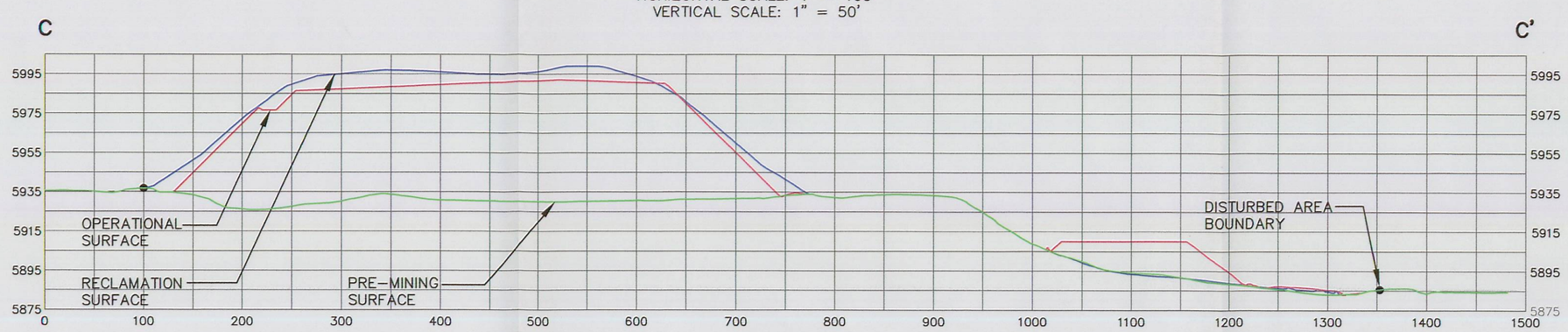

CROSS-SECTION C-C'

HORIZONTAL SCALE: 1" = 100'
VERTICAL SCALE: 1" = 50'

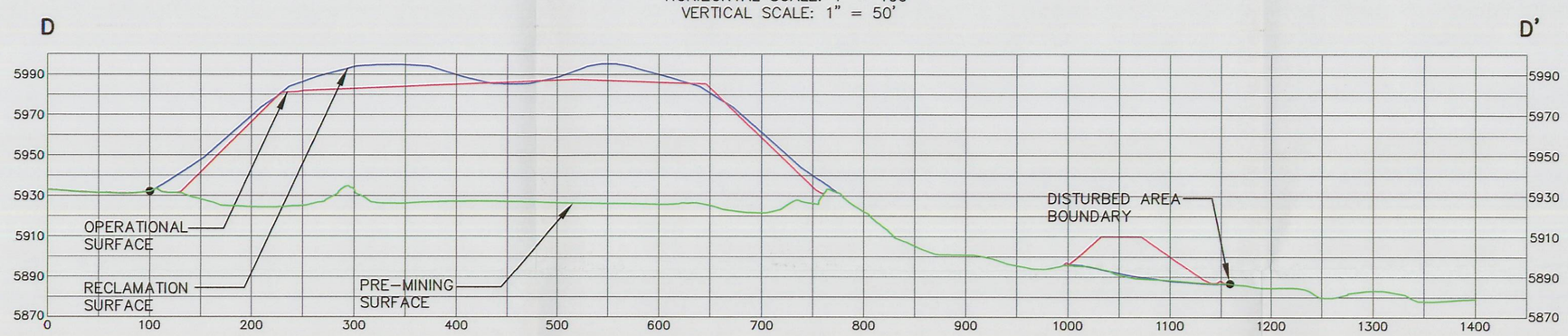

CROSS-SECTION D-D'

HORIZONTAL SCALE: 1" = 100'
VERTICAL SCALE: 1" = 50'

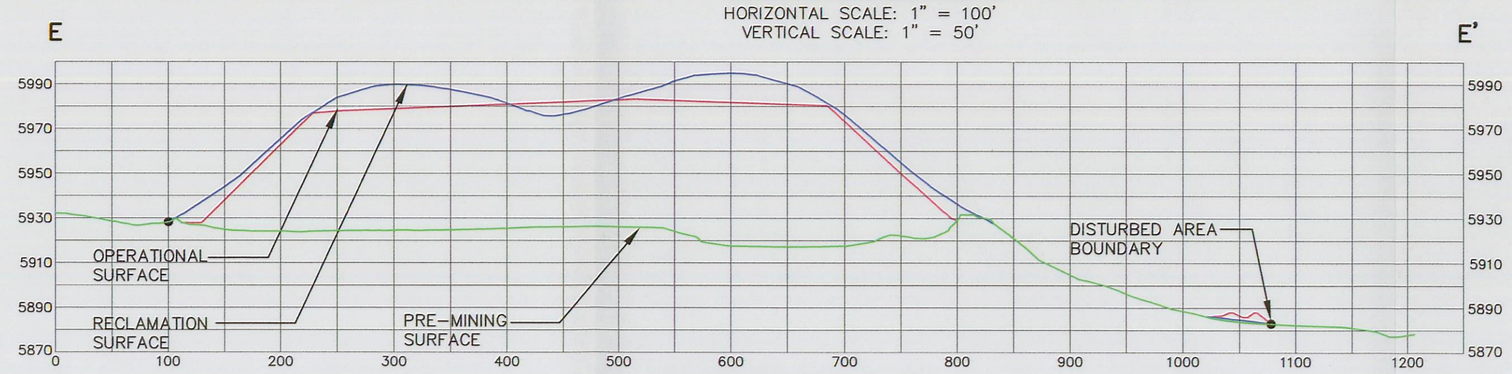

CROSS-SECTION E-E'

HORIZONTAL SCALE: 1" = 100'
VERTICAL SCALE: 1" = 50'

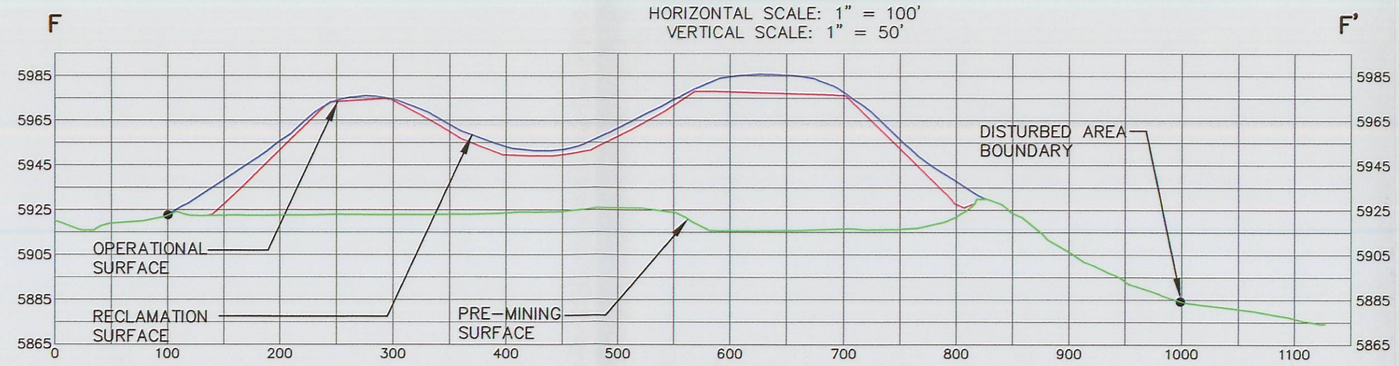

CROSS-SECTION F-F'

HORIZONTAL SCALE: 1" = 100'
VERTICAL SCALE: 1" = 50'

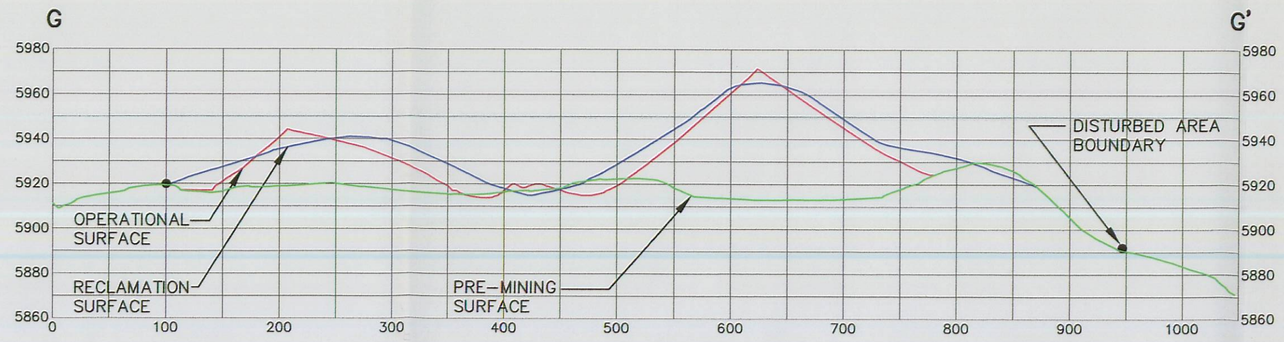

CROSS-SECTION G-G'

HORIZONTAL SCALE: 1" = 100'
VERTICAL SCALE: 1" = 50'

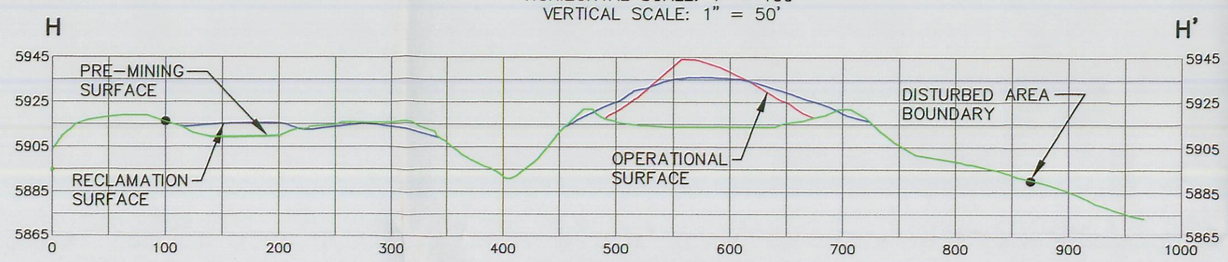

CROSS-SECTION H-H'

HORIZONTAL SCALE: 1" = 100'
VERTICAL SCALE: 1" = 50'

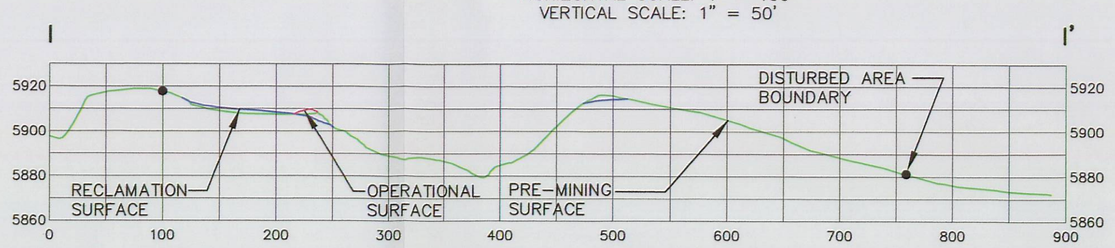

CROSS-SECTION I-I'

HORIZONTAL SCALE: 1" = 100'
VERTICAL SCALE: 1" = 50'

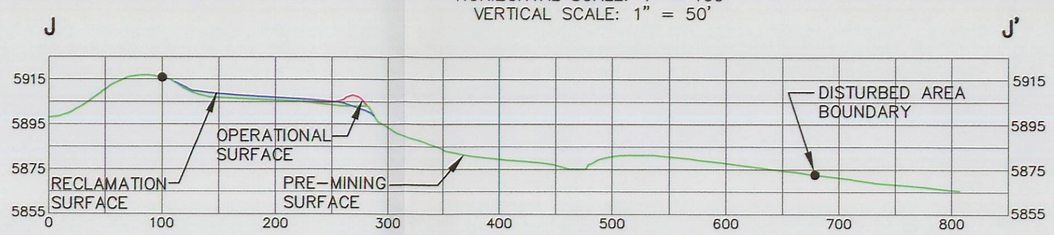

CROSS-SECTION J-J'

HORIZONTAL SCALE: 1" = 100'
VERTICAL SCALE: 1" = 50'

CROSS-SECTION K-K'

HORIZONTAL SCALE: 1" = 100'
VERTICAL SCALE: 1" = 50'

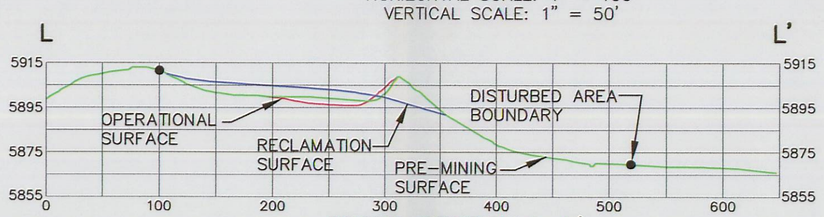

CROSS-SECTION L-L'

HORIZONTAL SCALE: 1" = 100'
VERTICAL SCALE: 1" = 50'

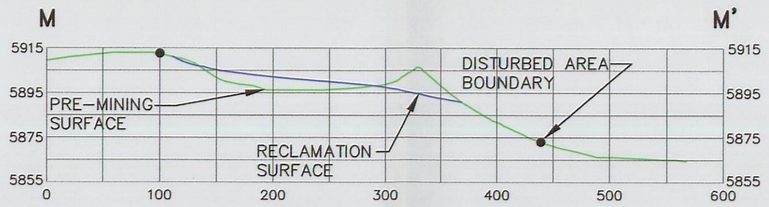

CROSS-SECTION M-M'

HORIZONTAL SCALE: 1" = 100'
VERTICAL SCALE: 1" = 50'

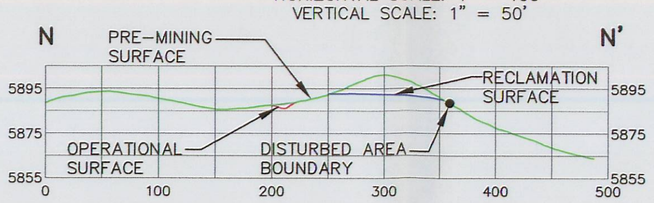

CROSS-SECTION N-N'

HORIZONTAL SCALE: 1" = 100'
VERTICAL SCALE: 1" = 50'

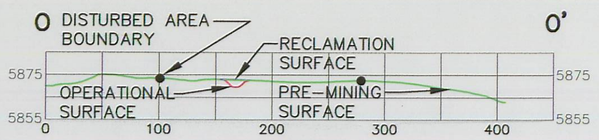

CROSS-SECTION O-O'

HORIZONTAL SCALE: 1" = 100'
VERTICAL SCALE: 1" = 50'

LEGEND

- PRE-MINING SURFACE
- OPERATIONAL SURFACE
- RECLAMATION SURFACE

NOTE: THE RECLAMATION SURFACE REPRESENTS THE REGRADED COAL WASTE WITH 4' OF SOIL COVER.

File in:
☐ Confidential
☒ Shelf
☐ Expandable
Refer to Record No. 0009 Date 3/13/2003
In C0070019.003, Subsidiary
For additional information Vol. 2

INCORPORATED
OCT 11 2006
Div. of Oil, Gas & Mining

RECEIVED
NOV 09 2006
DIV. OF OIL, GAS & MINING

REGISTERED PROFESSIONAL ENGINEER
No. 168246
RICHARD B. WHITE
STATE OF UTAH

REVISION	
DATE	BY

Canyon Fuel Company, LLC
Soldier Canyon & Dugout Canyon Mines

STORAGE AREA RECLAMATION CROSS SECTIONS

Dugout Canyon Mine

DRAWN BY: SWF	DATE: JAN 2006	SCALE: AS SHOWN
APPROVED BY: VSM	FILE NAME: G:\UC801\15\PLATE-RA5-2A.DWG\01-2006	DRAWING OR MAP NUMBER RA PLATE 5-2A

\15\dwg\PLATE-RA5-2A.dwg, 10/25/2006 1:27:35 PM