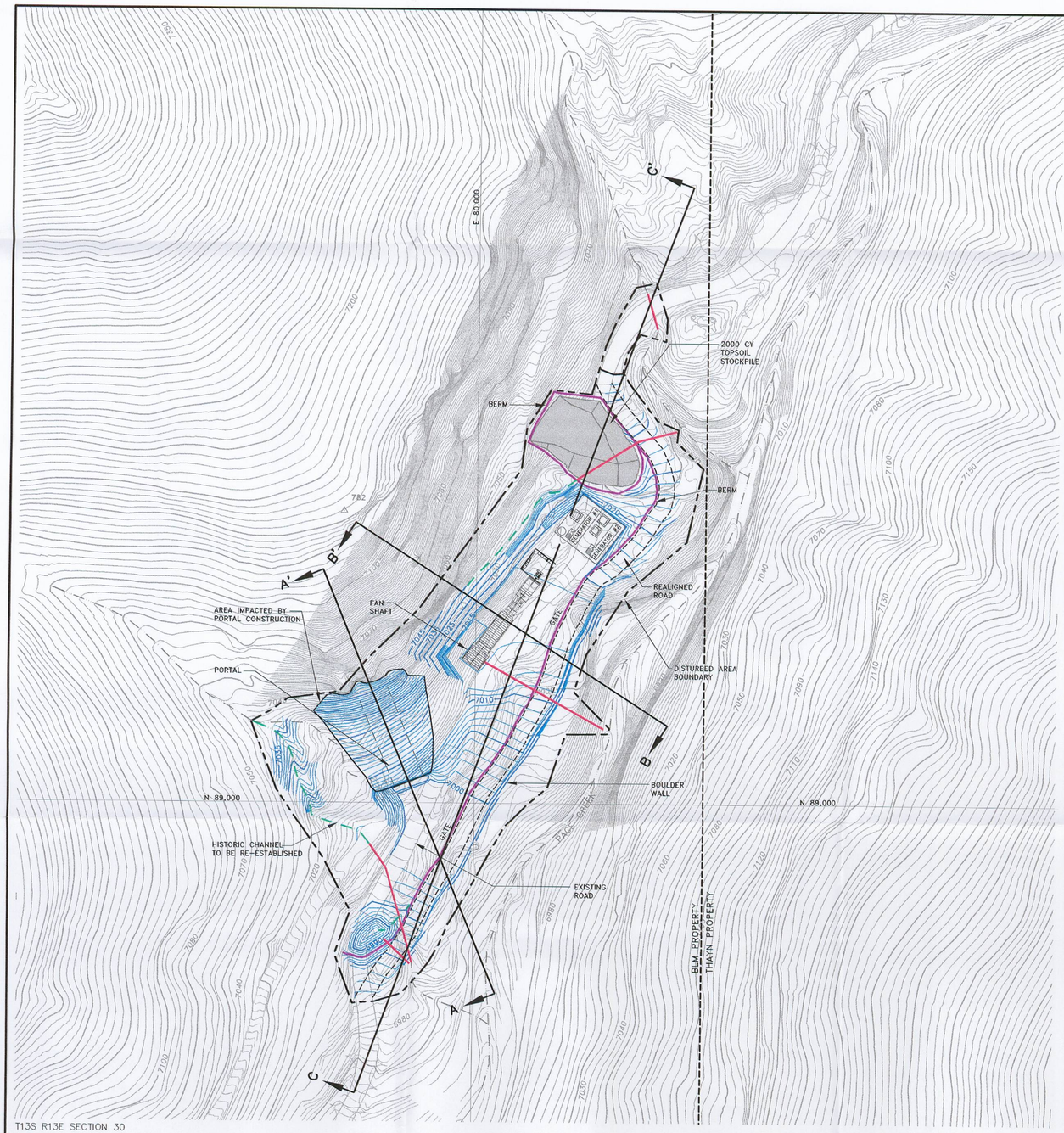

T13S R13E SECTION 30

SURFACE FACILITIES
SCALE: 1" = 60'

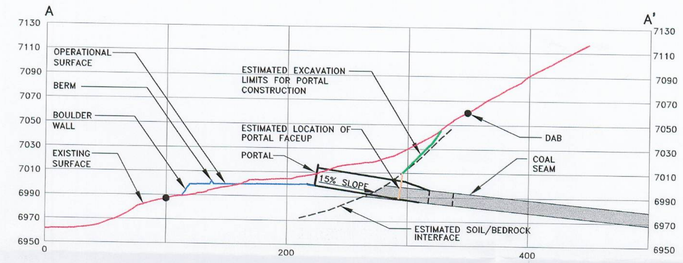

SECTION A–A'
HORZ. AND VERT. SCALE: 1" = 60'

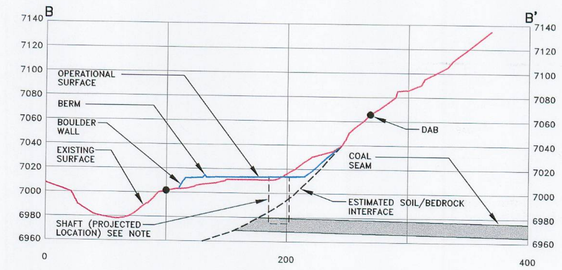

SECTION B–B'
HORZ. AND VERT. SCALE: 1" = 60'

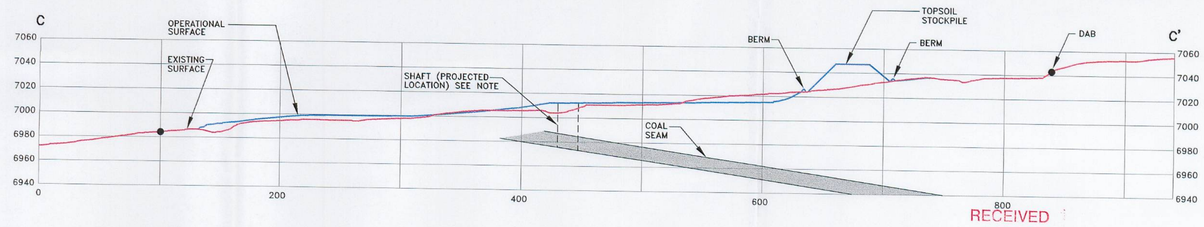

SECTION C–C'
HORZ. AND VERT. SCALE: 1" = 60'

RECEIVED
JAN 04 2005
DIV. OF OIL, GAS & MINING

LEGEND

CULVERT

DISTURBED AREA BOUNDARY (CROSS–SECTIONS)

PROPOSED OPERATIONAL SURFACE TOPOGRAPHY

NOTE:
CROSS–SECTIONS ARE NOT CUT THROUGH THE SHAFT. THE SHAFT SHOWN ON THE CROSS–SECTIONS IS A PROJECTION OF THE SHAFT LOCATION.

TOPOGRAPHY FROM OLYMPUS AERIAL SURVEYS INC. FLOWN 08–12–04

REGISTERED PROFESSIONAL ENGINEER
No. 189797
LAYNE D. JENSEN
11-3-05
STATE OF UTAH

0' 60'

REVISION	
DATE	BY

Canyon Fuel Company, LLC
Dugout Canyon Mine

PACE CANYON FAN SURFACE FACILITIES AND CROSS-SECTION LOCATIONS

Dugout Canyon Mine

DRAWN BY: SWF	DATE: NOV, 2004	SCALE: 1" = 60'
APPROVED BY: LDJ	FILE NAME: G:\UC801\07\PERMIT DWG\PLATEPC5-2.DWG\11-20-04	DRAWING OR MAP NUMBER PLATE PC5-2