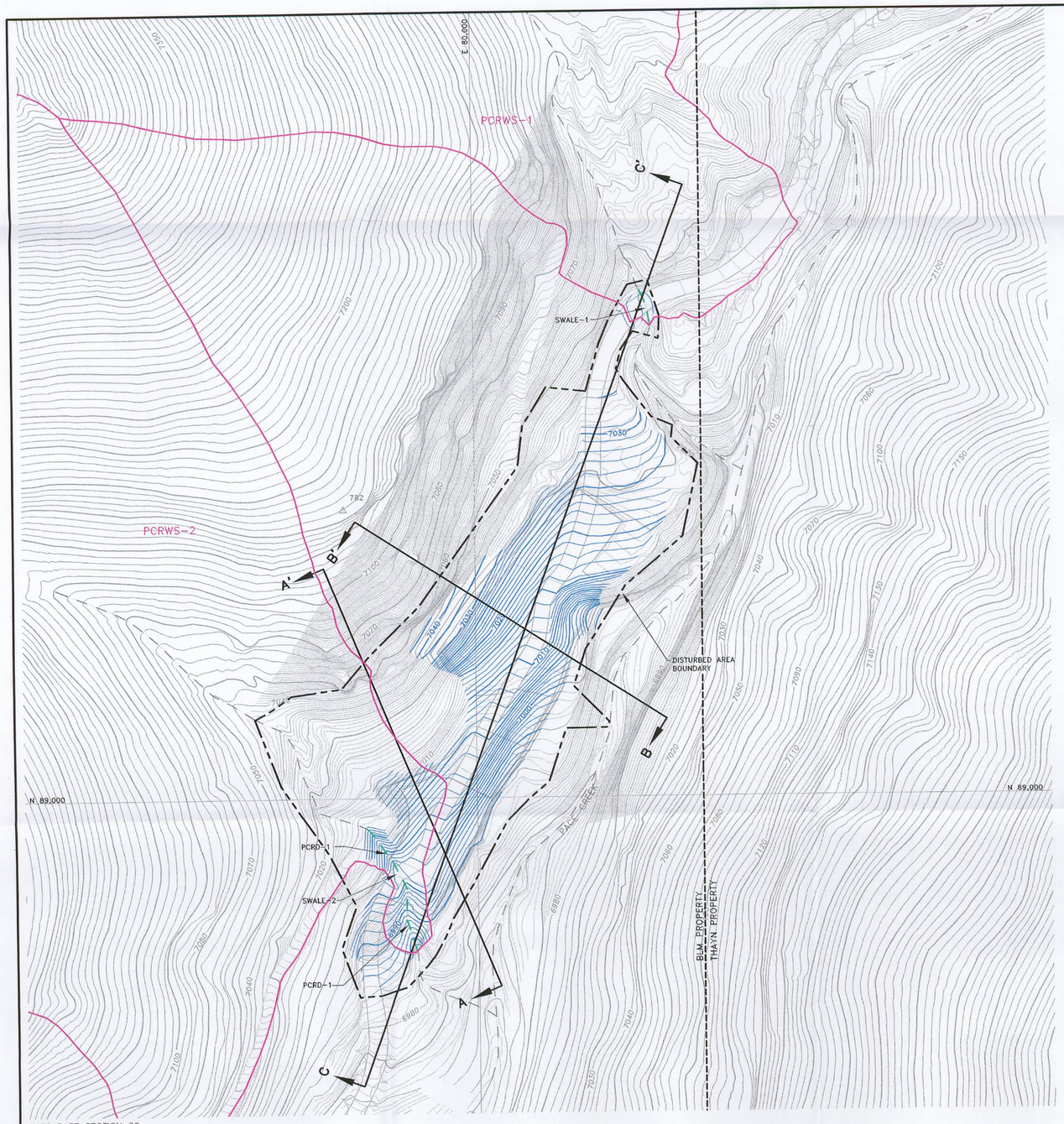

SURFACE FACILITIES
SCALE: 1" = 60'

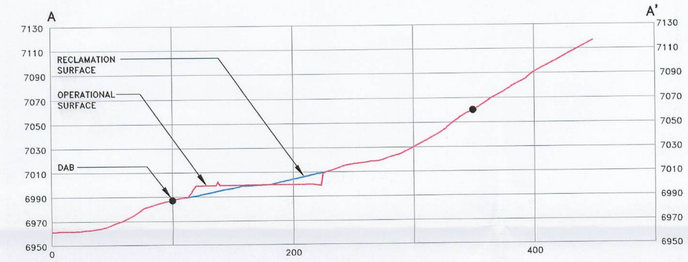

SECTION A–A'
HORZ. AND VERT. SCALE: 1" = 60'

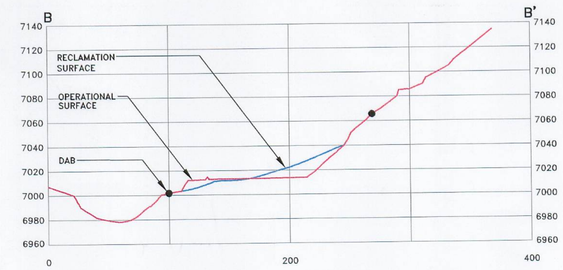

SECTION B–B'
HORZ. AND VERT. SCALE: 1" = 60'

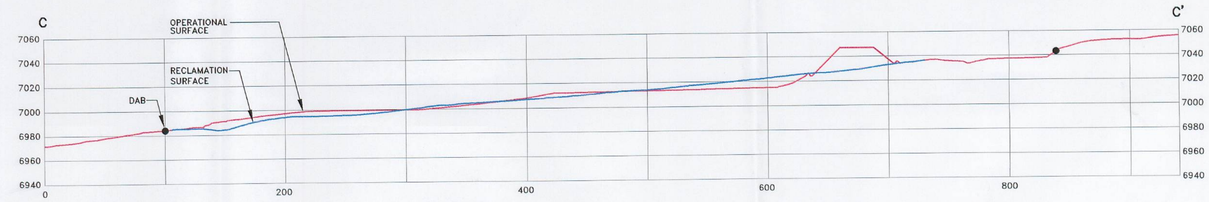

SECTION C–C'
HORZ. AND VERT. SCALE: 1" = 60'

RECEIVED
JAN 04 2005
DIV. OF OIL, GAS & MINING

LEGEND

- WATERSHED BOUNDARY (PCRWS-1)
- DISTURBED AREA BOUNDARY (CROSS-SECTIONS)
- PROPOSED RECLAMATION SURFACE TOPOGRAPHY

TOPOGRAPHY FROM OLYMPUS AERIAL SURVEYS INC.
FLOWN 08-12-04

REGISTERED PROFESSIONAL ENGINEER
No. 189797
LAYNE D. JENSEN
11-8-05
STATE OF UTAH

0' 60'

REVISION	
DATE	BY

Canyon Fuel Company, LLC
Dugout Canyon Mine

PACE CANYON FAN RECLAMATION TOPOGRAPHY AND CROSS-SECTIONS

Dugout Canyon Mine

DRAWN BY: SWF	DATE: NOV. 2004	SCALE: 1" = 60'	
APPROVED BY: LDJ	FILE NAME: G:\UCB01\07\PERMIT DWG\PLATEPC5-5.DWG\11-20-04	DRAWING OR MAP NUMBER	PLATE PC5-5