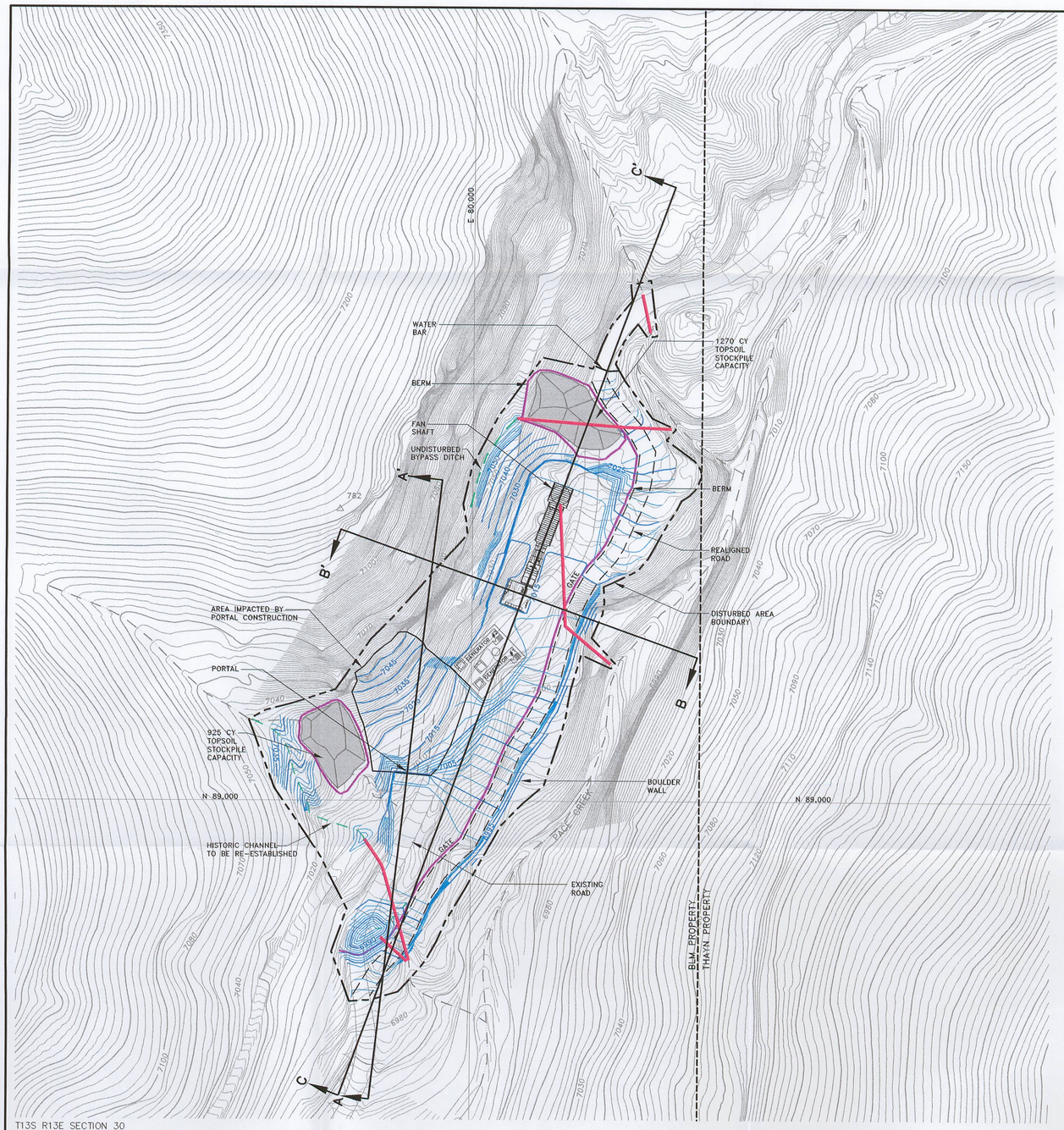


T13S R13E SECTION 30

## SURFACE FACILITIES

SCALE: 1" = 60'

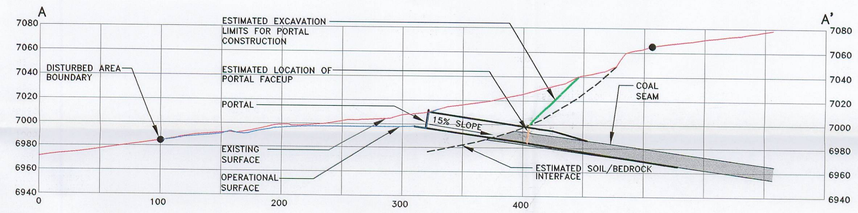


## SECTION A–A'

HORZ. AND VERT. SCALE: 1" = 60'

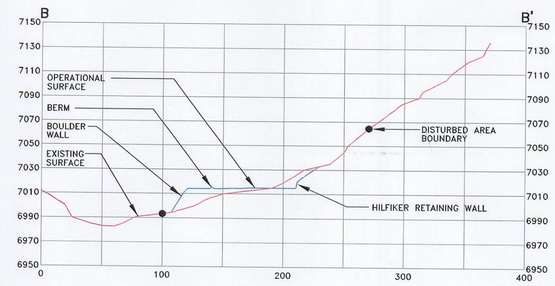


## SECTION B–B'

HORZ. AND VERT. SCALE: 1" = 60'

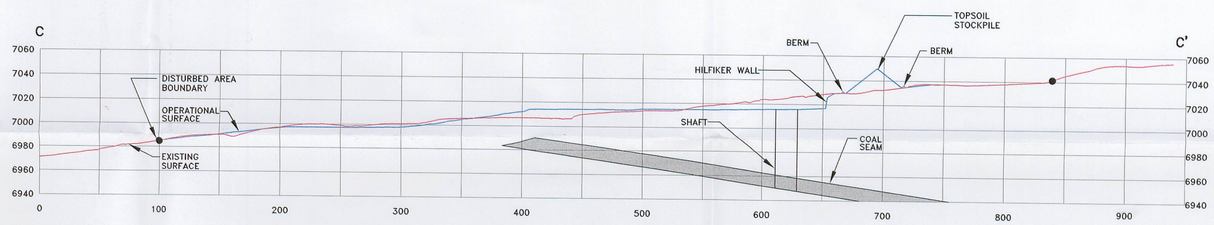


## SECTION C–C'

HORZ. AND VERT. SCALE: 1" = 60'

RECEIVED
FEB 0 / 2005
DIV. OF OIL, GAS & MINING

## LEGEND

- CULVERT
- DISTURBED AREA BOUNDARY (CROSS-SECTIONS)
- PROPOSED OPERATIONAL SURFACE TOPOGRAPHY

TOPOGRAPHY FROM OLYMPUS AERIAL SURVEYS INC.
FLOWN 08-12-04

REGISTERED PROFESSIONAL ENGINEER
No. 189797
LAYNE D. JENSEN
1-7-05
STATE OF UTAH

0' 60'

| REVISION | |
|---|---|
| DATE | BY |
| 1-26-05 | LDJ |

Canyon Fuel Company, LLC
Dugout Canyon Mine

# PACE CANYON FAN SURFACE FACILITIES AND CROSS-SECTION LOCATIONS

Dugout Canyon Mine

| | | |
|---|---|---|
| DRAWN BY: SWF | DATE: NOV, 2004 | SCALE: 1" = 60' |
| APPROVED BY: LDJ | FILE NAME: G:\UC801\07\PERMIT DWG\PLATE5-2.DWG\11-20-04 | DRAWING OR MAP NUMBER PLATE PC5-2 |