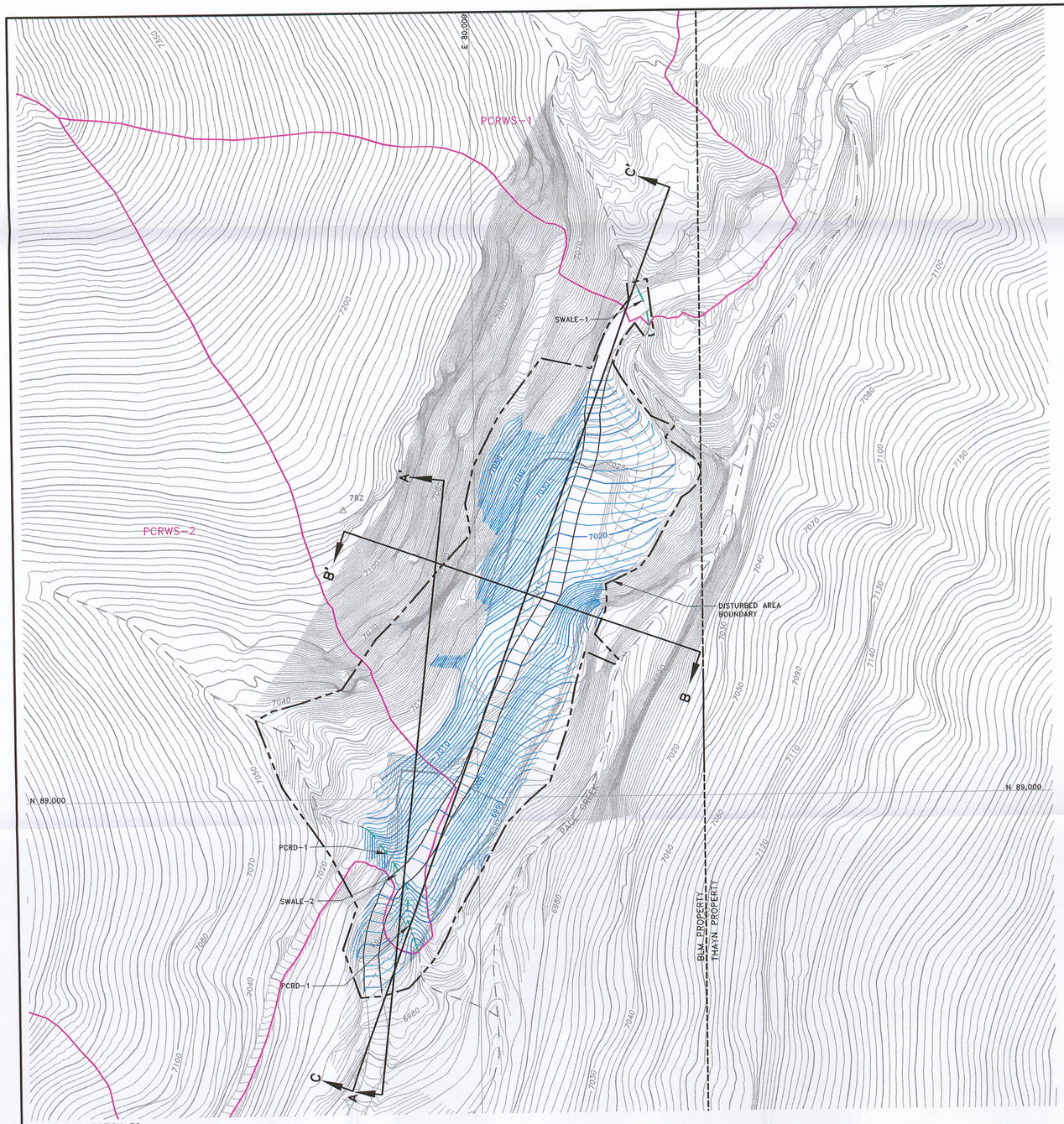

SURFACE FACILITIES
SCALE: 1" = 60'

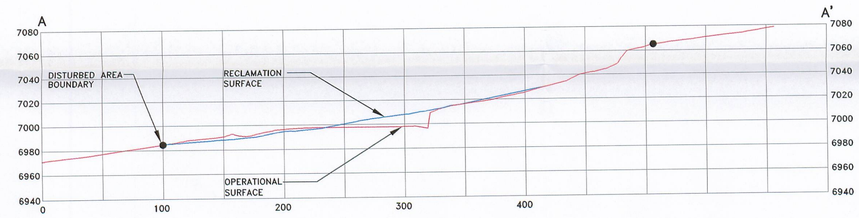

SECTION A–A'
HORZ. AND VERT. SCALE: 1" = 60'

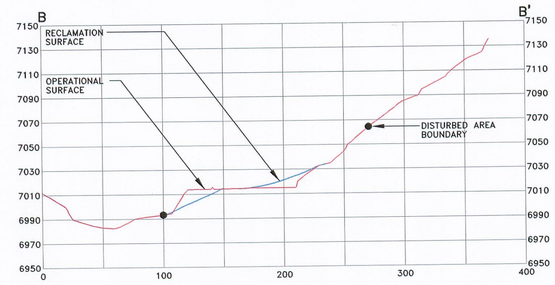

SECTION B–B'
HORZ. AND VERT. SCALE: 1" = 60'

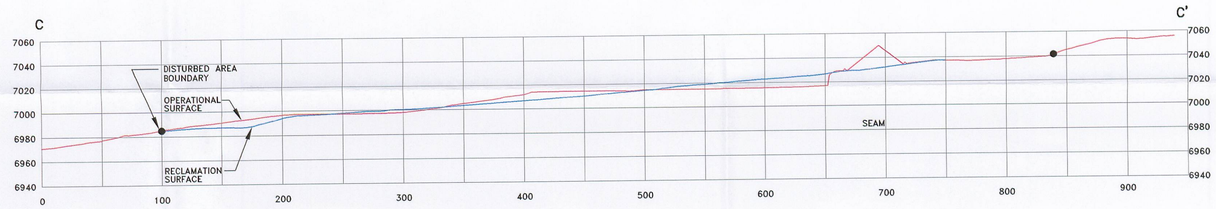

SECTION C–C'
HORZ. AND VERT. SCALE: 1" = 60'

RECEIVED
FEB 07 2005
DIV. OF OIL, GAS & MINING

LEGEND

- WATERSHED BOUNDARY (PCRWS–1)
- DISTURBED AREA BOUNDARY (CROSS–SECTIONS)
- PROPOSED RECLAMATION SURFACE TOPOGRAPHY

TOPOGRAPHY FROM OLYMPUS AERIAL SURVEYS INC.
FLOWN 08–12–04

REGISTERED PROFESSIONAL ENGINEER
No. 189797
LAYNE D. JENSEN
2-7-05
STATE OF UTAH

0' 60'

REVISION	
DATE	BY
01–26–05	LDJ

Canyon Fuel Company, LLC
Dugout Canyon Mine

PACE CANYON FAN RECLAMATION TOPOGRAPHY AND CROSS-SECTIONS

Dugout Canyon Mine

DRAWN BY: SWF	DATE: NOV, 2004	SCALE: 1" = 60'
APPROVED BY: LDJ	FILE NAME: G:\UC801\07\PERMIT DWG\PLATE5–5.DWG\11–20–04	DRAWING OR MAP NUMBER PLATE PC5-5