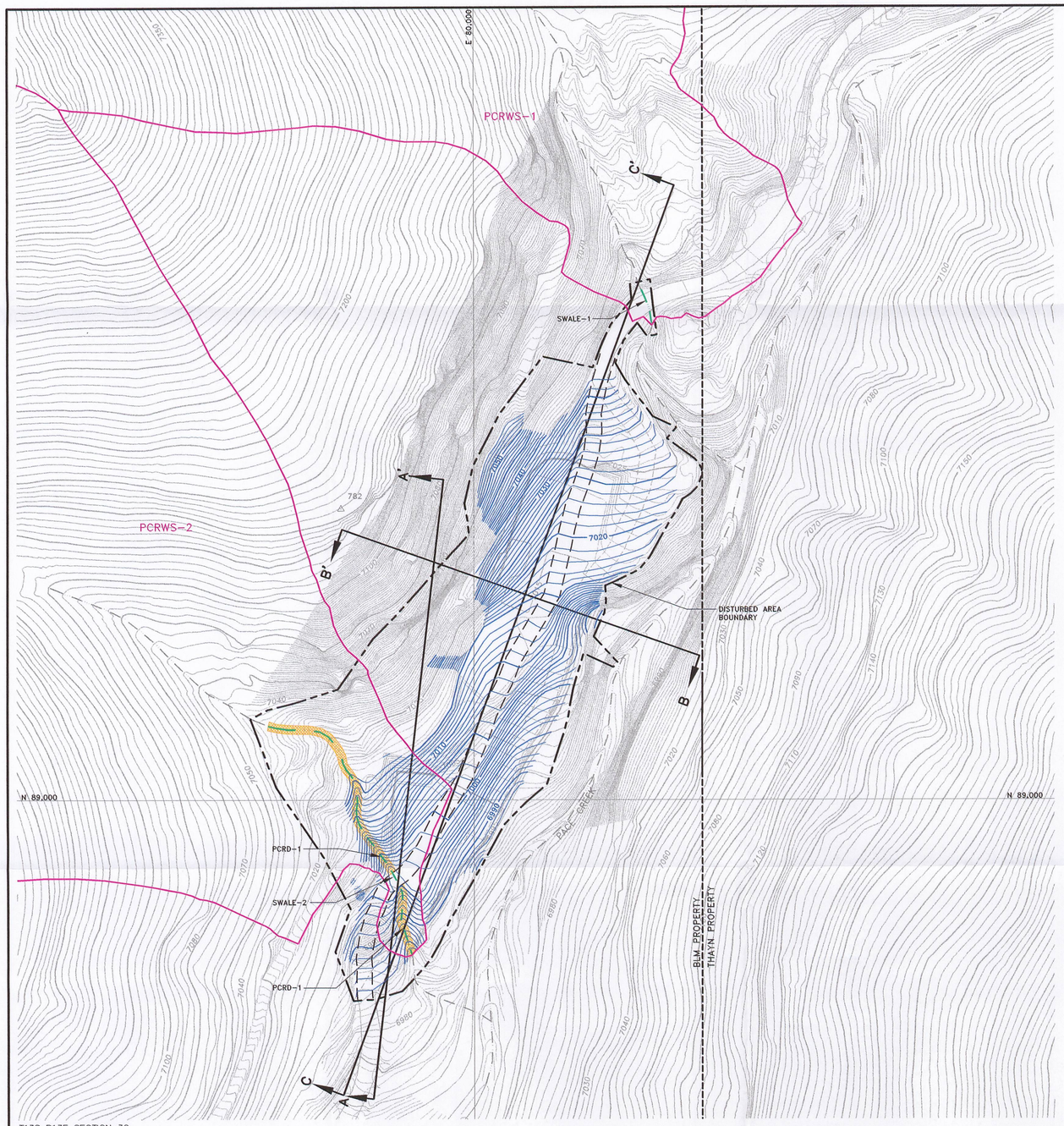

T13S R13E SECTION 30

SURFACE FACILITIES

SCALE: 1" = 60'

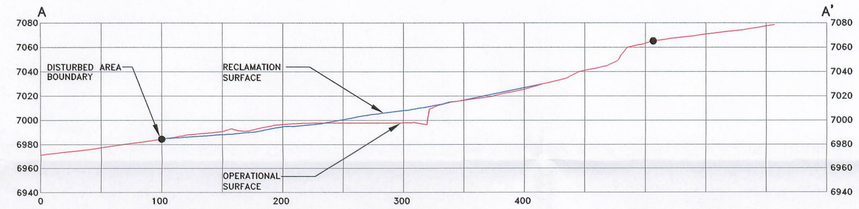

SECTION A–A'

HORZ. AND VERT. SCALE: 1" = 60'

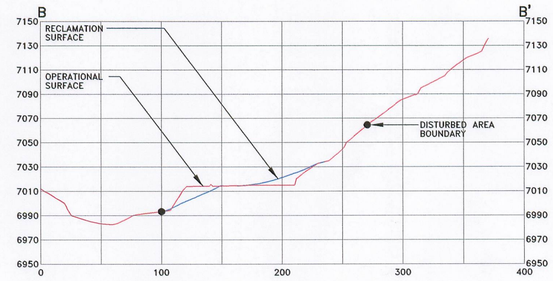

SECTION B–B'

HORZ. AND VERT. SCALE: 1" = 60'

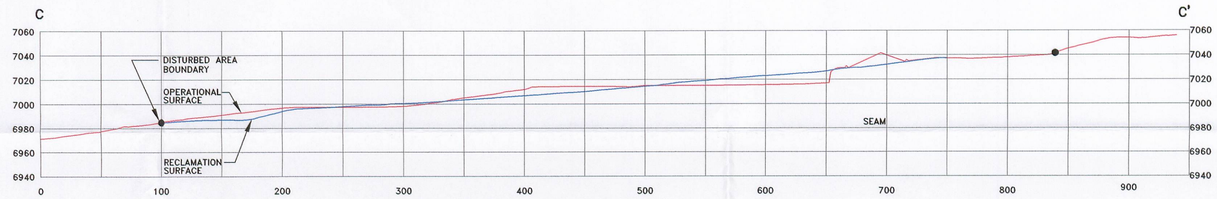

SECTION C–C'

HORZ. AND VERT. SCALE: 1" = 60'

RECEIVED
MAY 16 2005
DIV. OF OIL, GAS & MINING

LEGEND

- WATERSHED BOUNDARY (PCRWS–1)
- DISTURBED AREA BOUNDARY (CROSS–SECTIONS)
- PROPOSED RECLAMATION SURFACE TOPOGRAPHY
- RIPRAPPED RECLAMATION CHANNELS

TOPOGRAPHY FROM OLYMPUS AERIAL SURVEYS INC.
FLOWN 08–12–04

NOTE:
THE STREAM BUFFER ZONE FOR PACE CREEK CORRESPONDS WITH THE DISTURBED AREA BOUNDARY ADJACENT TO THE CREEK. THE BOUNDARY WILL BE ESTABLISHED AND MARKED WITH STREAM BUFFER ZONE SIGNS PRIOR TO THE START OF CONSTRUCTION. THE SIGNS WILL BE MAINTAINED UNTIL RECLAMATION IS COMPLETE.

REGISTERED PROFESSIONAL ENGINEER
No. 169707
LAYNE D. JENSEN
STATE OF UTAH
5-13-05

0' 60'

REVISION	
DATE	BY
01–26–05	LDJ
3–20–05	LDJ
5–06–05	LDJ

Canyon Fuel Company, LLC
Dugout Canyon Mine

PACE CANYON FAN RECLAMATION TOPOGRAPHY AND CROSS-SECTIONS

Dugout Canyon Mine

DRAWN BY: SWF	DATE: NOV, 2004	SCALE: 1" = 60'
APPROVED BY: LDJ	FILE NAME: G:\UC801\12\DWG\APRILMAPS PLATE5–5.DWG\11–20–04	DRAWING OR MAP NUMBER PLATE PC5-5