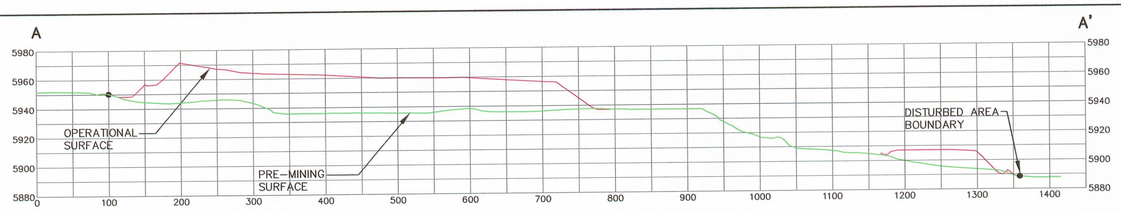

CROSS-SECTION A-A'
HORIZONTAL SCALE: 1" = 100'
VERTICAL SCALE: 1" = 50'

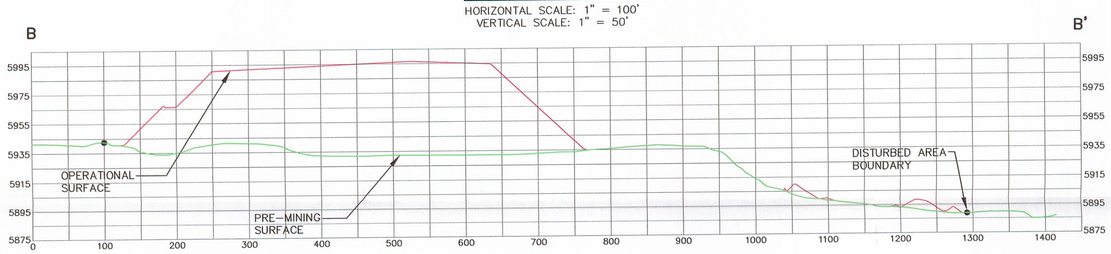

CROSS-SECTION B-B'
HORIZONTAL SCALE: 1" = 100'
VERTICAL SCALE: 1" = 50'

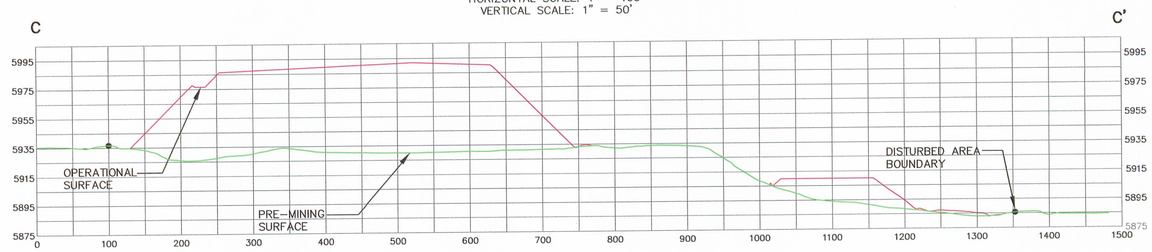

CROSS-SECTION C-C'
HORIZONTAL SCALE: 1" = 100'
VERTICAL SCALE: 1" = 50'

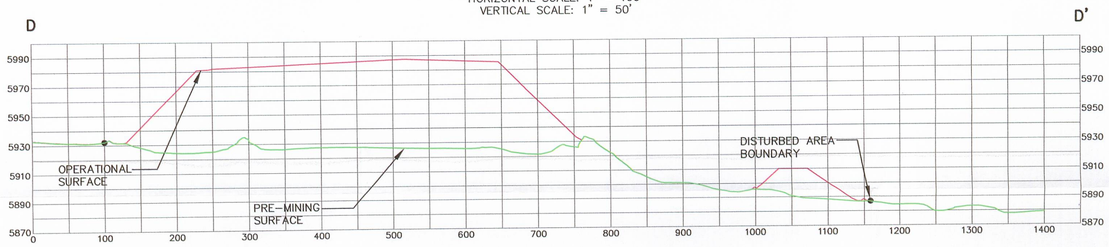

CROSS-SECTION D-D'
HORIZONTAL SCALE: 1" = 100'
VERTICAL SCALE: 1" = 50'

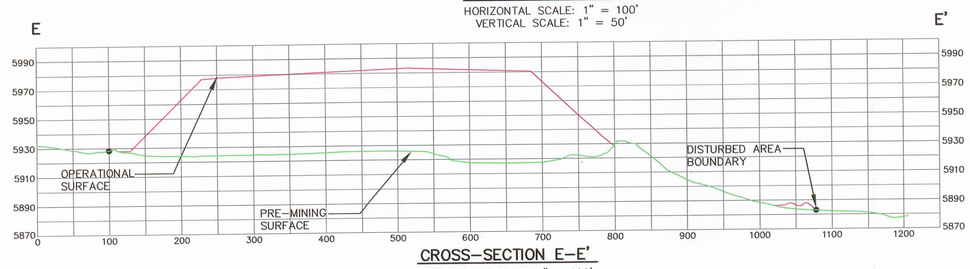

CROSS-SECTION E-E'
HORIZONTAL SCALE: 1" = 100'
VERTICAL SCALE: 1" = 50'

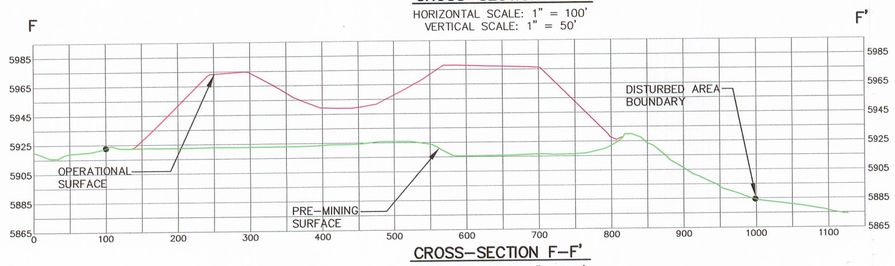

CROSS-SECTION F-F'
HORIZONTAL SCALE: 1" = 100'
VERTICAL SCALE: 1" = 50'

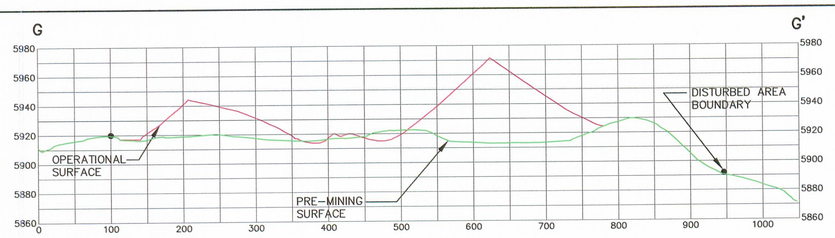

CROSS-SECTION G-G'
HORIZONTAL SCALE: 1" = 100'
VERTICAL SCALE: 1" = 50'

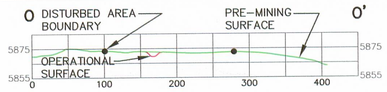

CROSS-SECTION O-O'
HORIZONTAL SCALE: 1" = 100'
VERTICAL SCALE: 1" = 50'

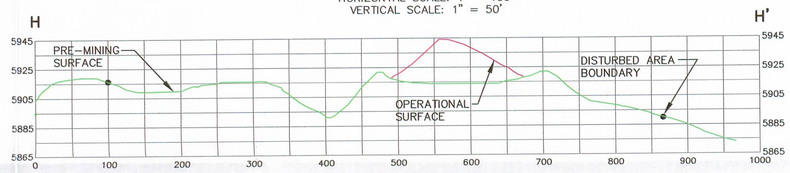

CROSS-SECTION H-H'
HORIZONTAL SCALE: 1" = 100'
VERTICAL SCALE: 1" = 50'

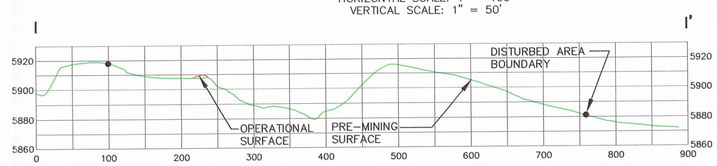

CROSS-SECTION I-I'
HORIZONTAL SCALE: 1" = 100'
VERTICAL SCALE: 1" = 50'

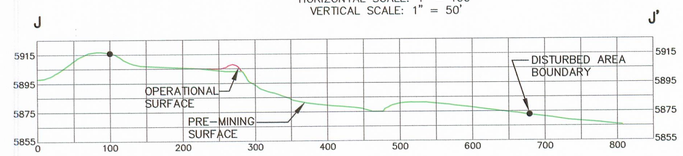

CROSS-SECTION J-J'
HORIZONTAL SCALE: 1" = 100'
VERTICAL SCALE: 1" = 50'

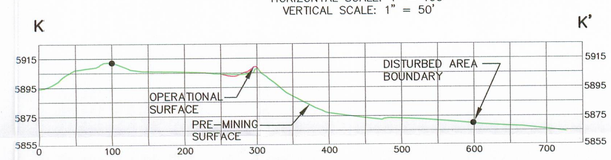

CROSS-SECTION K-K'
HORIZONTAL SCALE: 1" = 100'
VERTICAL SCALE: 1" = 50'

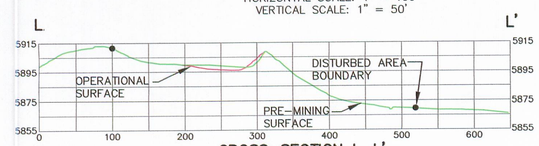

CROSS-SECTION L-L'
HORIZONTAL SCALE: 1" = 100'
VERTICAL SCALE: 1" = 50'

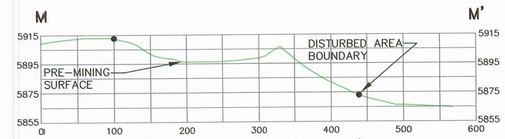

CROSS-SECTION M-M'
HORIZONTAL SCALE: 1" = 100'
VERTICAL SCALE: 1" = 50'

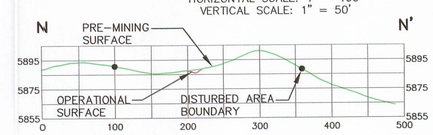

CROSS-SECTION N-N'
HORIZONTAL SCALE: 1" = 100'
VERTICAL SCALE: 1" = 50'

FILE IN Expandable 11072006
Refer to Record No. 0092
in C0070059, 2006, Incoming
for additional information

RECEIVED
NOV 09 2006
DIV. OF OIL, GAS & MINING

REGISTERED PROFESSIONAL ENGINEER
No. 168246
RICHARD B. WHITE
STATE OF UTAH

REVISION	
DATE	BY

Canyon Fuel Company, LLC
Soldier Canyon & Dugout Canyon Mines

STORAGE AREA OPERATIONAL SURFACE CROSS-SECTIONS

Dugout Canyon Mine

DRAWN BY: SWF	DATE: JAN 2006	SCALE: AS SHOWN
APPROVED BY: VSM	FILE NAME: G:\UC801\08\PLATE-RA5-1A .DWG 01-2006	DRAWING OR MAP NUMBER RA PLATE 5-1A

\\S1\dwg\PLATE-RA5-1ANEW.dwg, 10/25/2006 10:02:22 PM