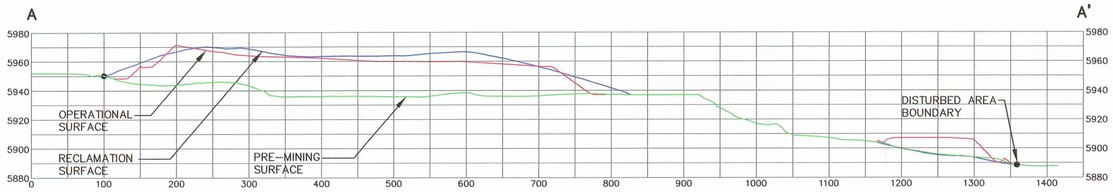

CROSS-SECTION A-A'

HORIZONTAL SCALE: 1" = 100'
VERTICAL SCALE: 1" = 50'

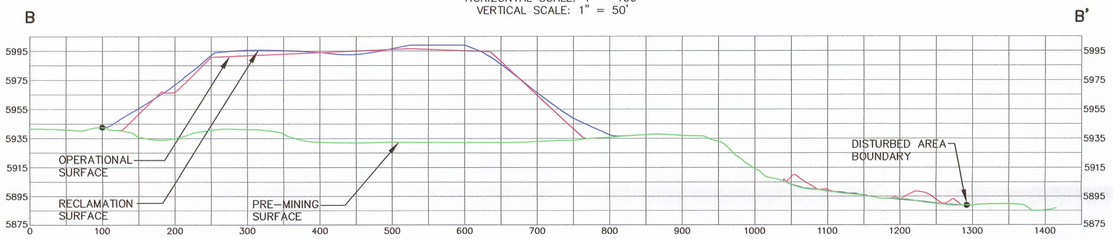

CROSS-SECTION B-B'

HORIZONTAL SCALE: 1" = 100'
VERTICAL SCALE: 1" = 50'

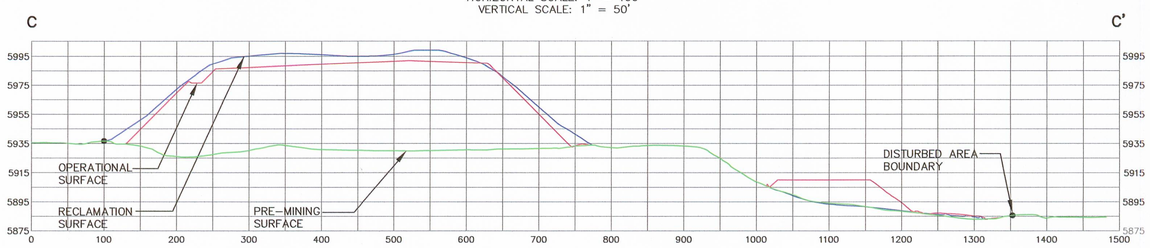

CROSS-SECTION C-C'

HORIZONTAL SCALE: 1" = 100'
VERTICAL SCALE: 1" = 50'

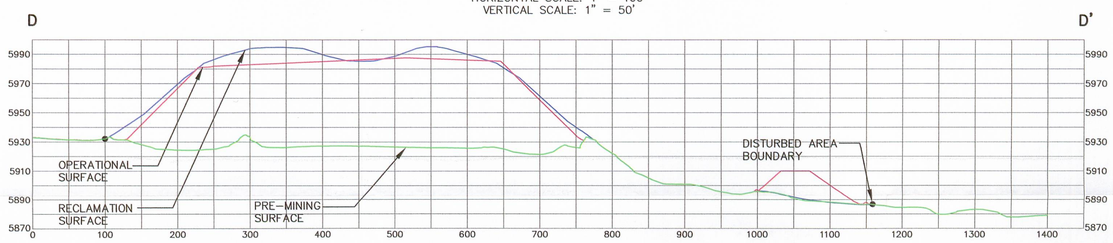

CROSS-SECTION D-D'

HORIZONTAL SCALE: 1" = 100'
VERTICAL SCALE: 1" = 50'

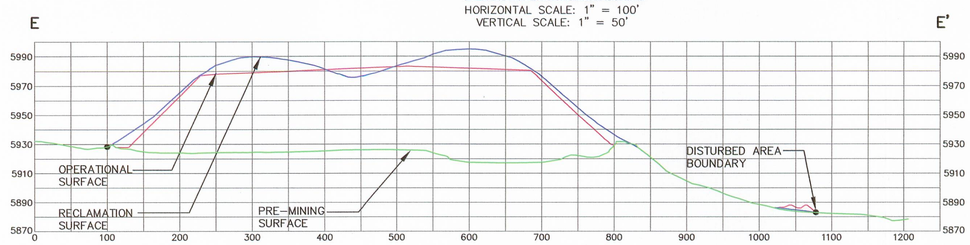

CROSS-SECTION E-E'

HORIZONTAL SCALE: 1" = 100'
VERTICAL SCALE: 1" = 50'

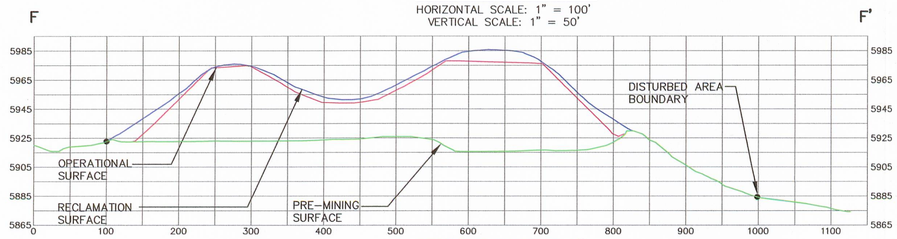

CROSS-SECTION F-F'

HORIZONTAL SCALE: 1" = 100'
VERTICAL SCALE: 1" = 50'

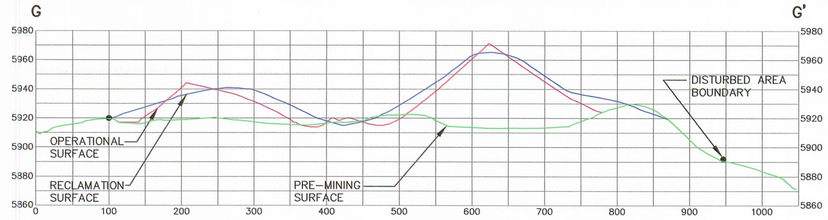

CROSS-SECTION G-G'

HORIZONTAL SCALE: 1" = 100'
VERTICAL SCALE: 1" = 50'

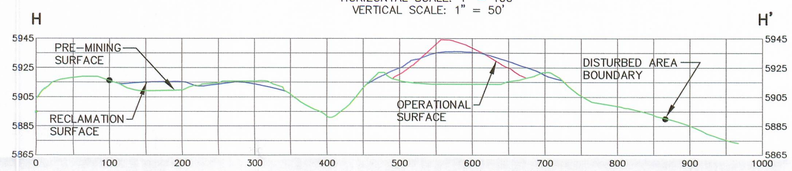

CROSS-SECTION H-H'

HORIZONTAL SCALE: 1" = 100'
VERTICAL SCALE: 1" = 50'

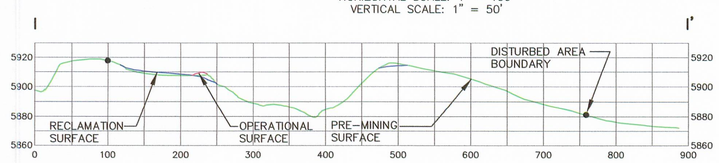

CROSS-SECTION I-I'

HORIZONTAL SCALE: 1" = 100'
VERTICAL SCALE: 1" = 50'

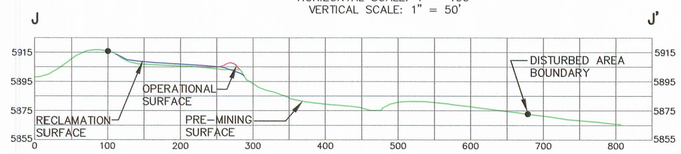

CROSS-SECTION J-J'

HORIZONTAL SCALE: 1" = 100'
VERTICAL SCALE: 1" = 50'

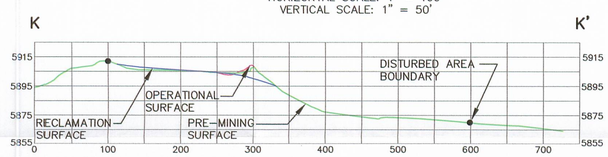

CROSS-SECTION K-K'

HORIZONTAL SCALE: 1" = 100'
VERTICAL SCALE: 1" = 50'

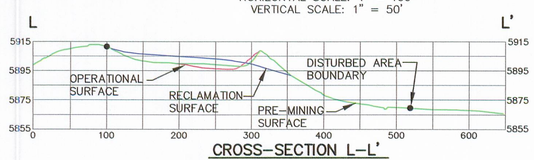

CROSS-SECTION L-L'

HORIZONTAL SCALE: 1" = 100'
VERTICAL SCALE: 1" = 50'

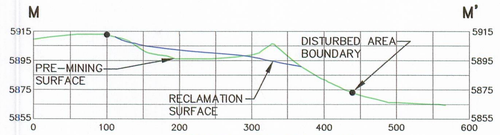

CROSS-SECTION M-M'

HORIZONTAL SCALE: 1" = 100'
VERTICAL SCALE: 1" = 50'

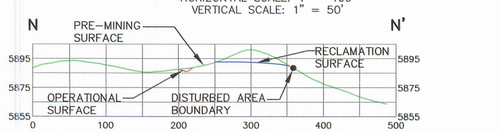

CROSS-SECTION N-N'

HORIZONTAL SCALE: 1" = 100'
VERTICAL SCALE: 1" = 50'

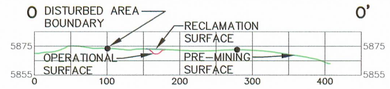

CROSS-SECTION O-O'

HORIZONTAL SCALE: 1" = 100'
VERTICAL SCALE: 1" = 50'

LEGEND

- PRE-MINING SURFACE
- OPERATIONAL SURFACE
- RECLAMATION SURFACE

NOTE: THE RECLAMATION SURFACE REPRESENTS THE REGRADED COAL WASTE WITH 4' OF SOIL COVER.

FILE IN Expandable 11072006
Refer to Record No. 0092
in C0070035 2006, Incoming
for additional information

RECEIVED
NOV 09 2006
DIV. OF OIL, GAS & MINING

REGISTERED PROFESSIONAL ENGINEER
No. 168246
RICHARD B. WHITE
STATE OF UTAH
11/07/2006

REVISION	
DATE	BY

Canyon Fuel Company, LLC
Soldier Canyon & Dugout Canyon Mines

STORAGE AREA RECLAMATION CROSS SECTIONS

Dugout Canyon Mine

DRAWN BY: SWF	DATE: JAN 2006	SCALE: AS SHOWN
APPROVED BY: VSM	FILE NAME: G:\UC801\15\PLATE-RA5-2A.DWG\01-2006	DRAWING OR MAP NUMBER RA PLATE 5-2A

I:\dwg\PLATE-RA5-2A.dwg, 10/23/2006 1:27:35 PM