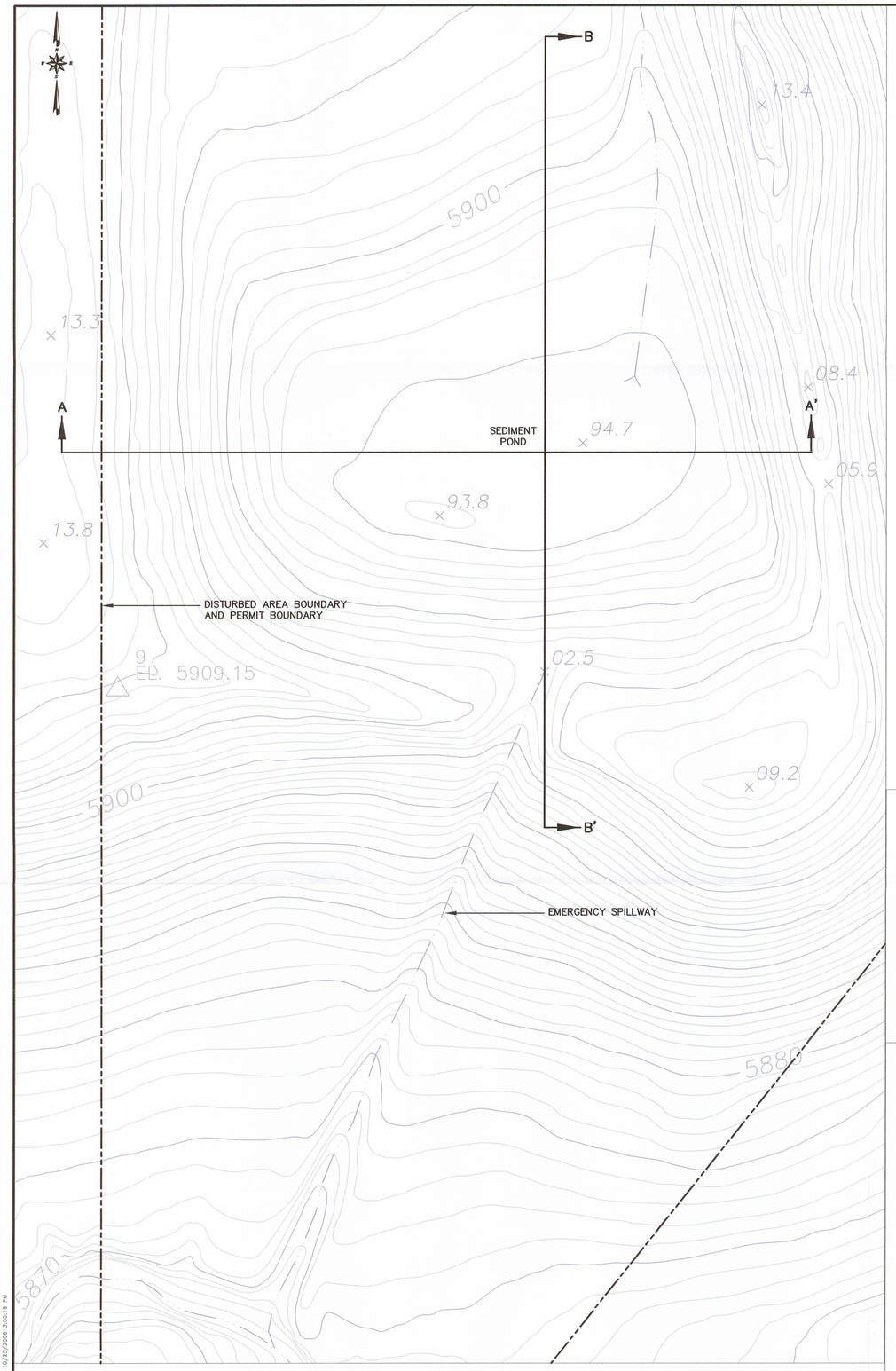

SEDIMENT POND PLAN

SCALE: 1" = 20'-0"

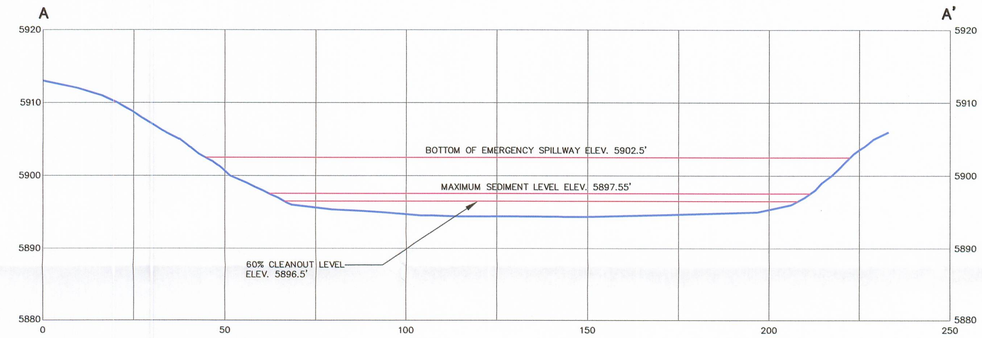

SECTION A–A'

HORIZONTAL SCALE: 1" = 20'
VERTICAL SCALE: 1" = 10'

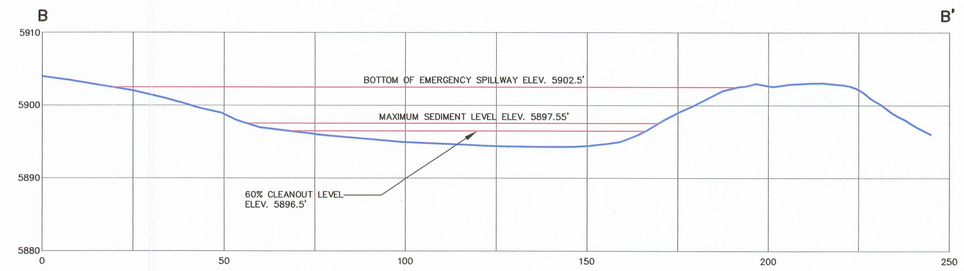

SECTION B–B'

HORIZONTAL SCALE: 1" = 20'
VERTICAL SCALE: 1" = 10'

FILE IN Expandable 11/07/2006
Refer to Record No. 0093
in C0070037, 2006, Incoming
for additional information

RECEIVED
NOV 09 2006
DIV. OF OIL, GAS & MINING

REGISTERED PROFESSIONAL ENGINEER
No. 168246
RICHARD B. WHITE
STATE OF UTAH

REVISION	
DATE	BY

Canyon Fuel Company, LLC
Soldier Canyon & Dugout Canyon Mines

AS–BUILT SEDIMENT POND DETAILS

Dugout Canyon Mine

DRAWN BY: SWF	DATE: FEB 2005	SCALE: AS SHOWN
APPROVED BY: VSM	FILE NAME: G:\UC801\15\PLATE-RA7-2.DWG\02-07-05	DRAWING OR MAP NUMBER RA PLATE 7-2

I:\13\dwg\PLATE-RA7-2.dwg, 10/25/2006 3:00:19 PM