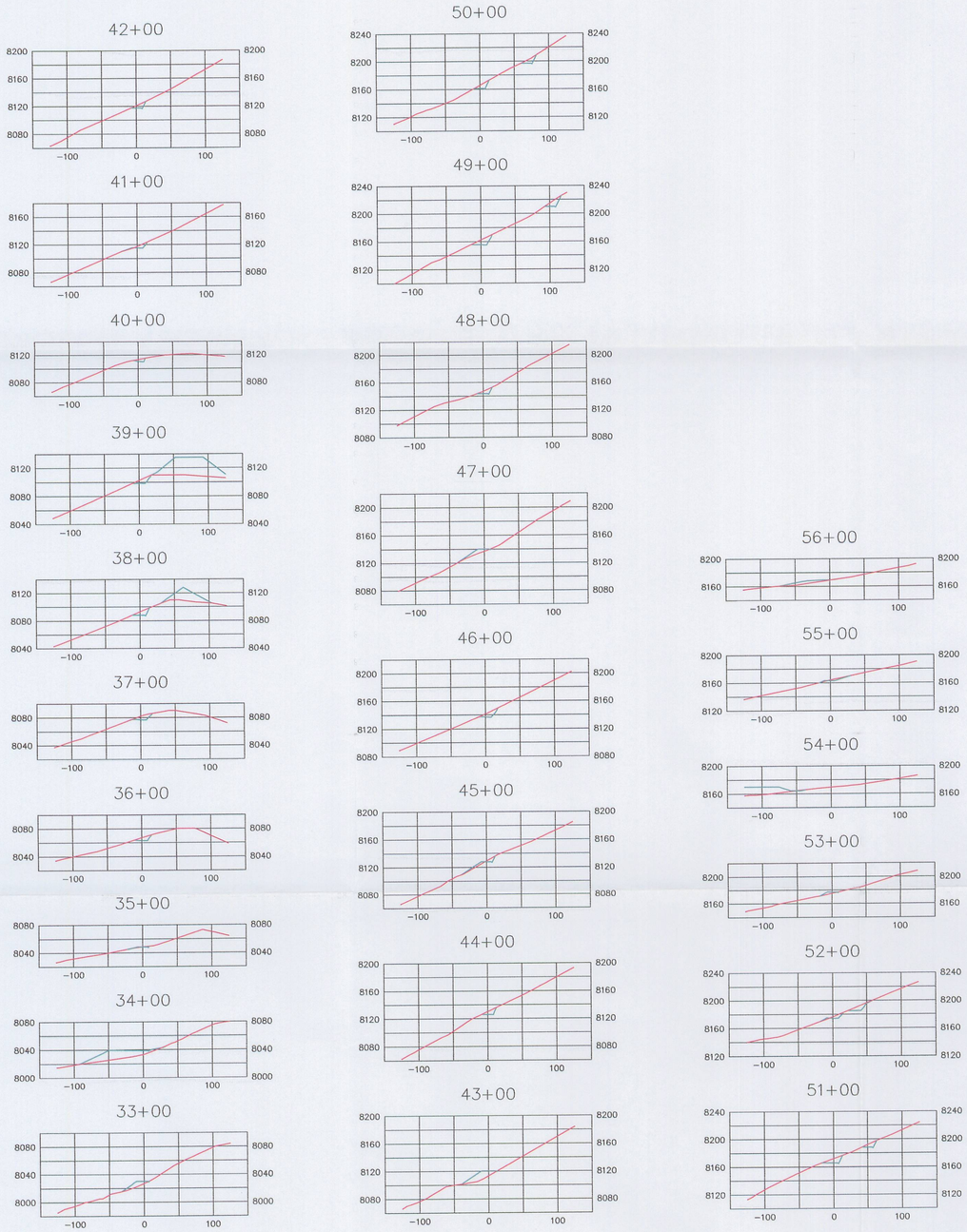

SECTIONS 0+00 TO 32+00

(TO G-31)

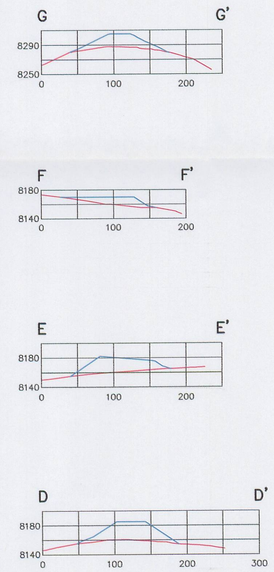

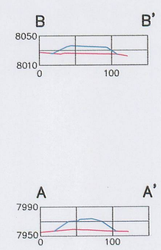

TOPSOIL STOCKPILES

RECEIVED
SEP 0 5 2007
DIV. OF OIL, GAS & MINING

RECEIVED
AUG 2 9 2007
DIV. OF OIL, GAS & MINING

REGISTERED PROFESSIONAL ENGINEER
186210
GENE H. PLAYER
8/29/07
STATE OF UTAH

LEGEND

PRE-MINING/POST MINING TOPOGRAPHY

OPERATIONAL MINING TOPOGRAPHY

REVISIONS OR UP-DATES		
NO.	DATE	BY

DATE:	AUGUST, 2007
DESIGNED BY:	ADM
DRAWN BY:	SWF
CHECKED BY:	
SCALE:	1"=100'

FILENAME: G:\1098-03 ACCESS ROAD\ROAD DESIGN.DWG

Canyon Fuel Company, LLC
Dugout Canyon Mine

DEGAS WELL G-31, G-18 CROSS-SECTIONS

P.O BOX 1029
WELLINGTON, UTAH 84542

DRAWING OR MAP NUMBER: ATTACHMENT 5-4 PLATE 3