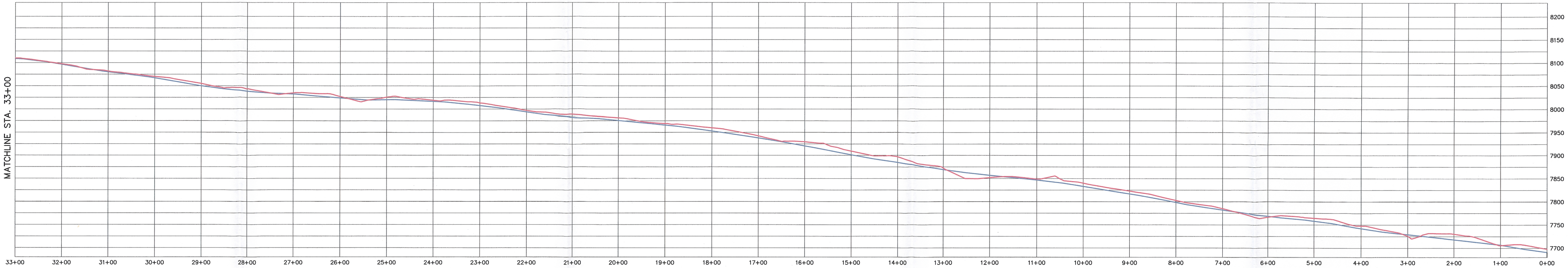

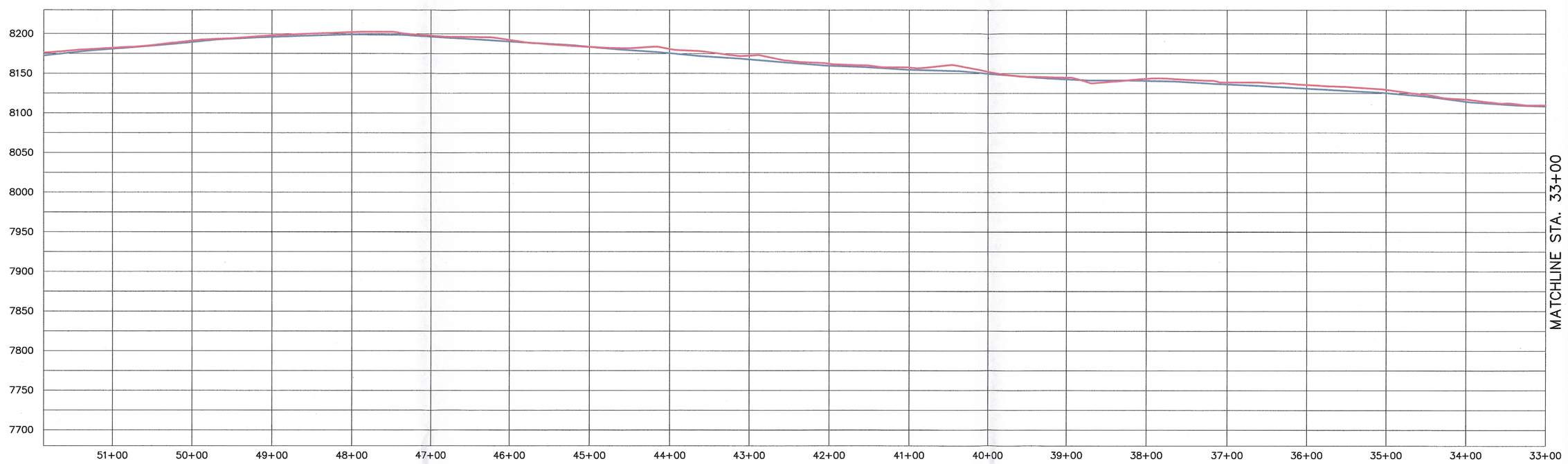

TO G-31

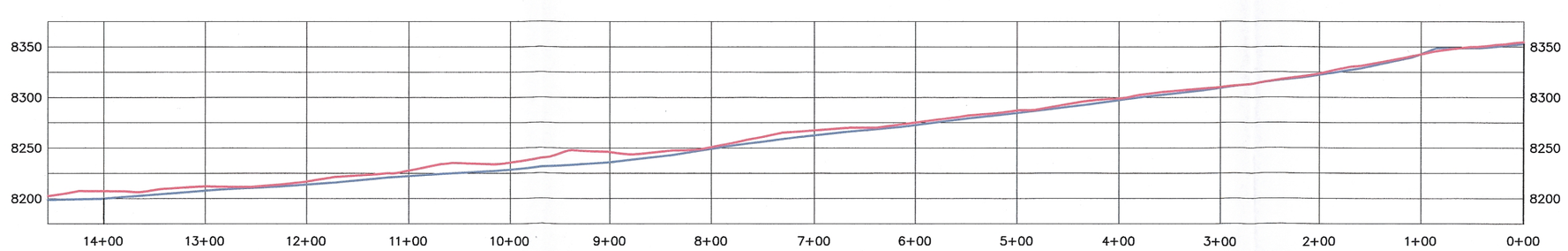

TO G-18

RECEIVED
NOV 21 2007
DIV. OF OIL, GAS & MINING

REGISTERED PROFESSIONAL ENGINEER
No. 168246
RICHARD B. WHITE
STATE OF UTAH

LEGEND

EXISTING GROUND SURFACE

FINISHED GROUND SURFACE

REVISIONS OR UP-DATES		
NO.	DATE	BY

DATE: NOVEMBER, 2007	
DESIGNED BY:	ADM
DRAWN BY:	SWF
CHECKED BY:	
SCALE: VERT: 1"=100' HORZ: 1"=100'	

FILENAME: G:\1098-03 ACCESS ROAD\ATT2-1-PLATE1.DWG

Canyon Fuel Company, LLC
Dugout Canyon Mine

ACCESS ROAD ASBUILT PROFILES TO G-18 AND G-31

P.O BOX 1029
WELLINGTON, UTAH 84542

DRAWING OR MAP NUMBER
ATTACHMENT 2-4
PLATE 1

G:\JC\1098\03 Access Road\ATT2-1-PLATE1.dwg, 11/13/2007 1:29:05 PM