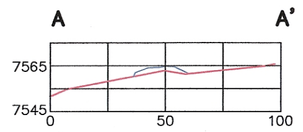

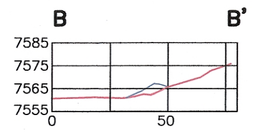

T-1

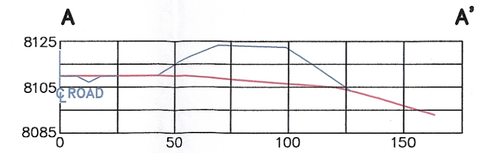

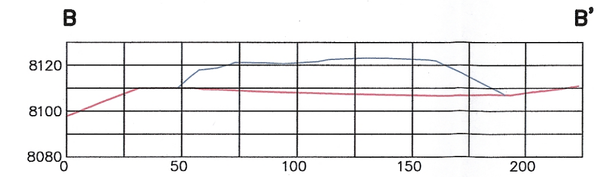

T-6

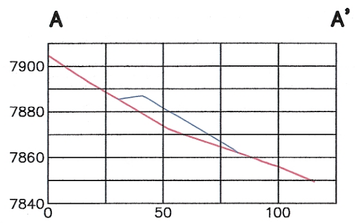

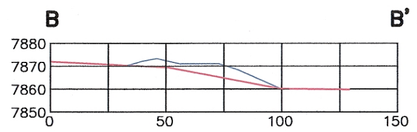

T-2

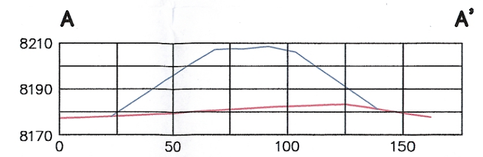

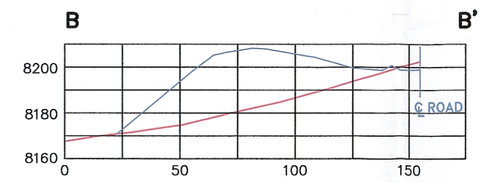

T-7

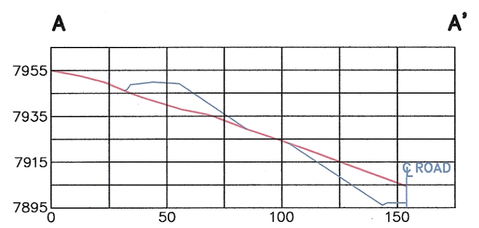

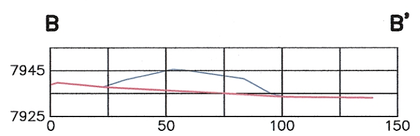

T-3

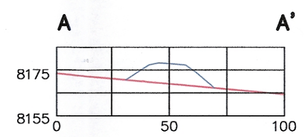

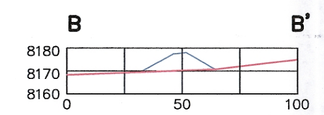

T-8

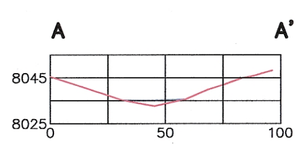

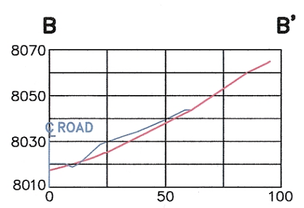

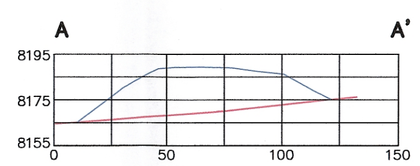

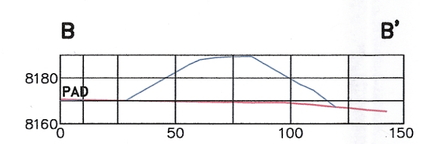

T-4

T-9

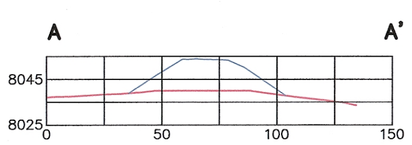

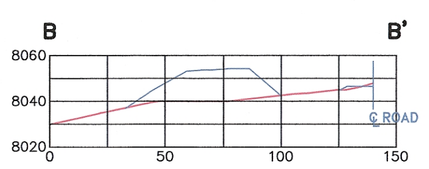

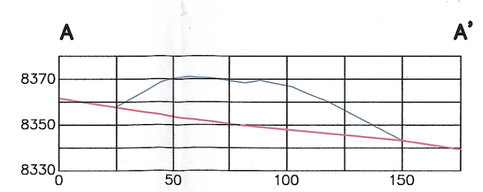

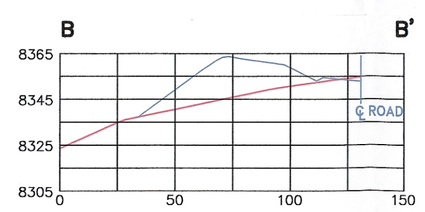

T-5

T-10

STOCKPILE CROSS SECTIONS
SCALE: 1"=50' HORZ: AND VERT.

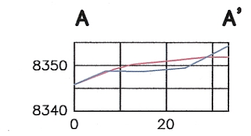

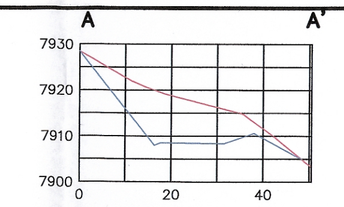

0+44 TO G-18

15+35 TO G-31

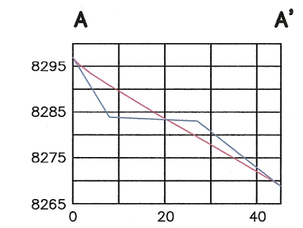

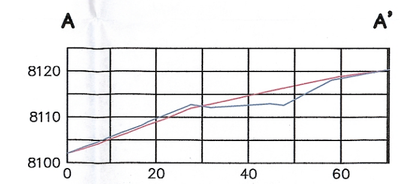

5+22 TO G-18

33+81 TO G-31

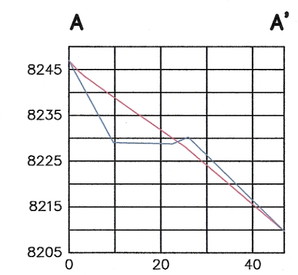

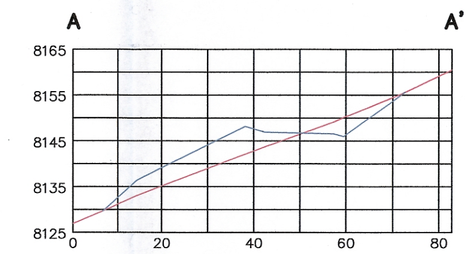

10+05 TO G-18

39+62 TO G-31

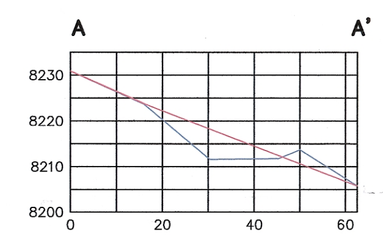

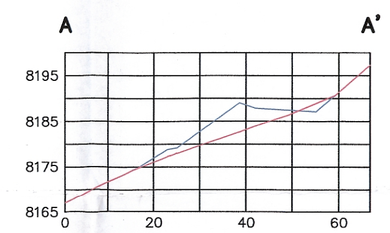

12+40 TO G-18

45+49 TO G-31

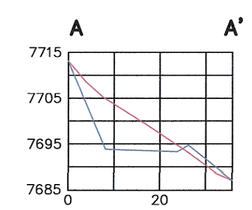

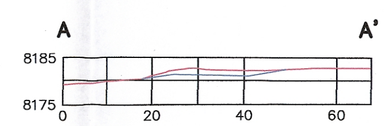

RECEIVED
NOV 21 2007
DIV. OF OIL, GAS & MINING

0+15 TO G-31

51+07 TO G-31

ROAD CROSS SECTIONS
SCALE: 1"=25' HORZ: AND VERT.

LEGEND

PRE-MINING/POST MINING TOPOGRAPHY

OPERATIONAL MINING TOPOGRAPHY

REVISIONS OR UP-DATES		
NO.	DATE	BY

DATE: NOVEMBER, 2007	
DESIGNED BY:	ADM
DRAWN BY:	SWF
CHECKED BY:	
SCALE:	AS SHOWN

FILENAME: G:\1098-03 ACCESS ROAD\ROAD DESIGN.DWG

Canyon Fuel Company, LLC
Dugout Canyon Mine

ACCESS ROAD STOCKPILE AND ROAD ASBUILT CROSS SECTIONS

P.O BOX 1029
WELLINGTON, UTAH 84542

DRAWING OR MAP NUMBER
ATTACHMENT 5-4
PLATE 4