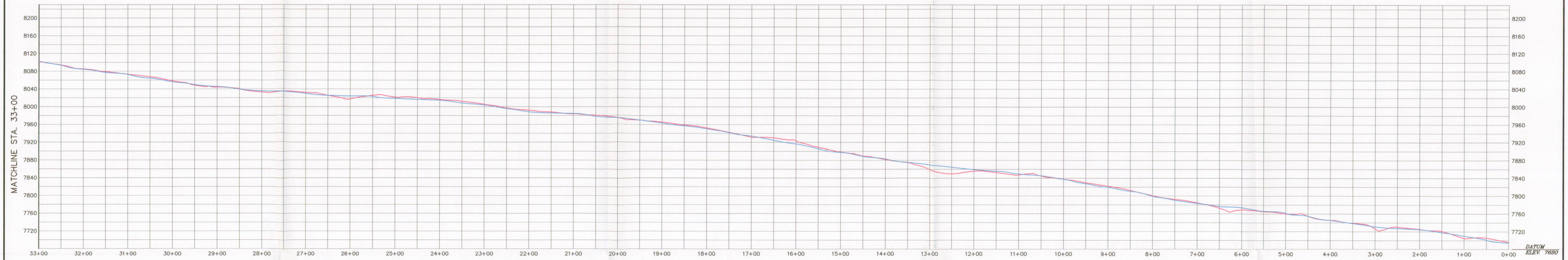

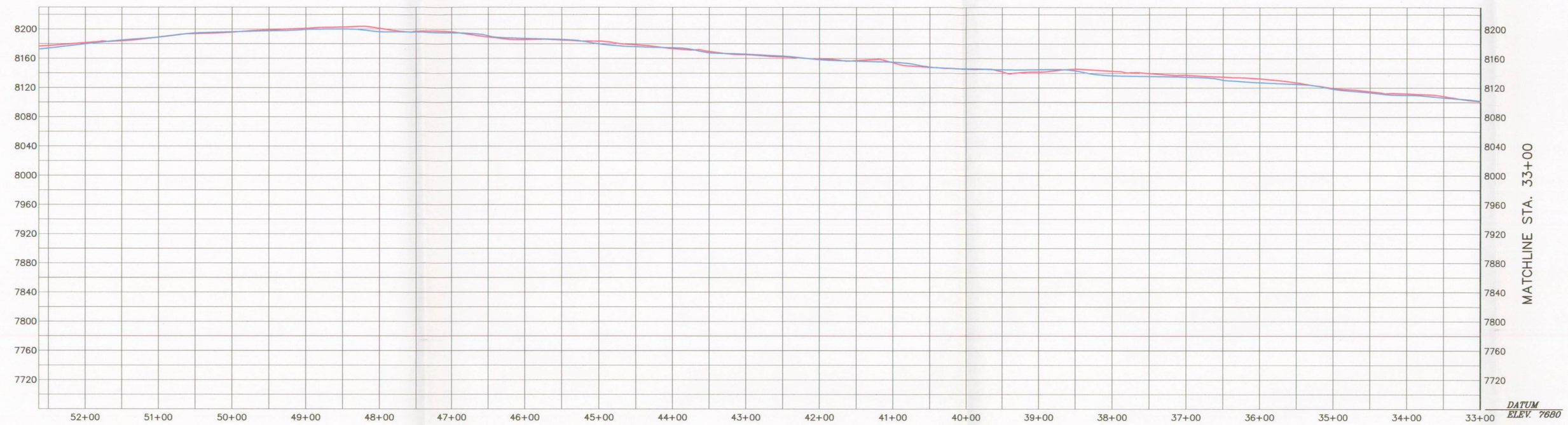

TO G-31

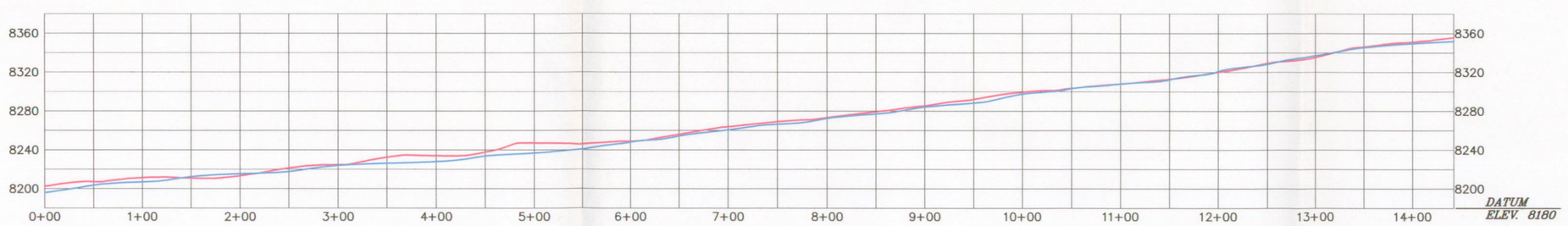

TO G-18

RECEIVED
AUG 07 2008
DIV. OF OIL, GAS & MINING

REGISTERED PROFESSIONAL ENGINEER
No. 168246
RICHARD B. WHITE
4 Aug 2008
STATE OF UTAH

LEGEND

EXISTING GROUND SURFACE

ASBUILT SURFACE

File in:
☐ Confidential
☐ Shelf
☒ Expandable
Refer to Record No. 0021 Date 08/06/2008
In C/0700/3.2005, Incoming,
For additional information

REVISIONS OR UP-DATES		
NO.	DATE	BY

DATE:	NOVEMBER, 2008
DESIGNED BY:	ADM
DRAWN BY:	SWF
CHECKED BY:	
SCALE:	VERT: 1"=100' HORZ: 1"=100'

FILENAME: G:\1098-03 ACCESS ROAD\ASBUILT DWG\ ATT2-1-PLATE1.DWG

Canyon Fuel Company, LLC
Dugout Canyon Mine

ACCESS ROAD ASBUILT PROFILES TO G-18 AND G-31

P.O BOX 1029
WELLINGTON, UTAH 84542

DRAWING OR MAP NUMBER
ATTACHMENT 2-4
PLATE 1

G:\UC1098\03 Access Road\ASBUILT DWG\ATT2-4-PLATE1ASB0708.dwg 8/2/2008 3:25:52 PM