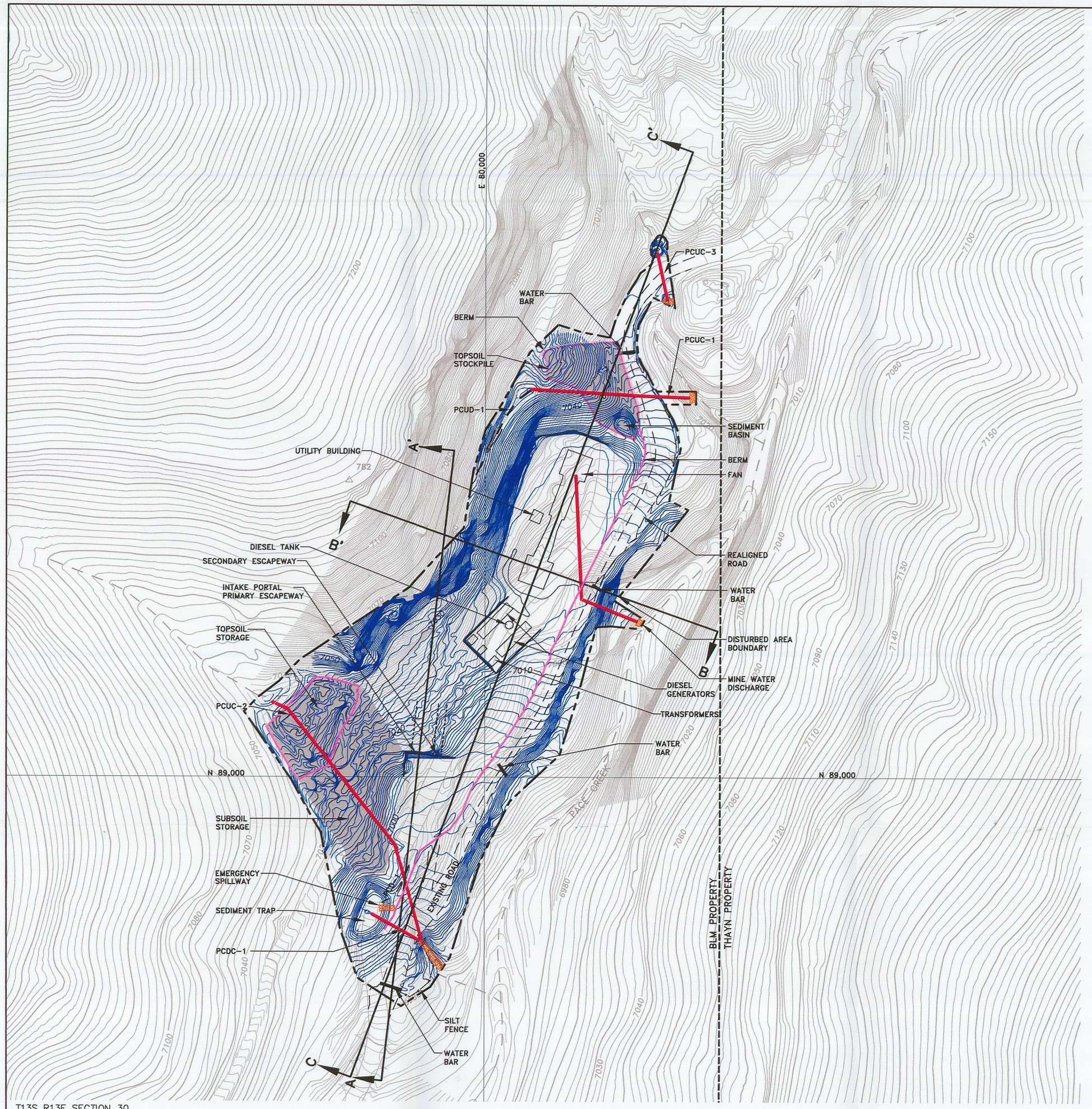

T13S R13E SECTION 30

SURFACE FACILITIES

SCALE: 1" = 60'

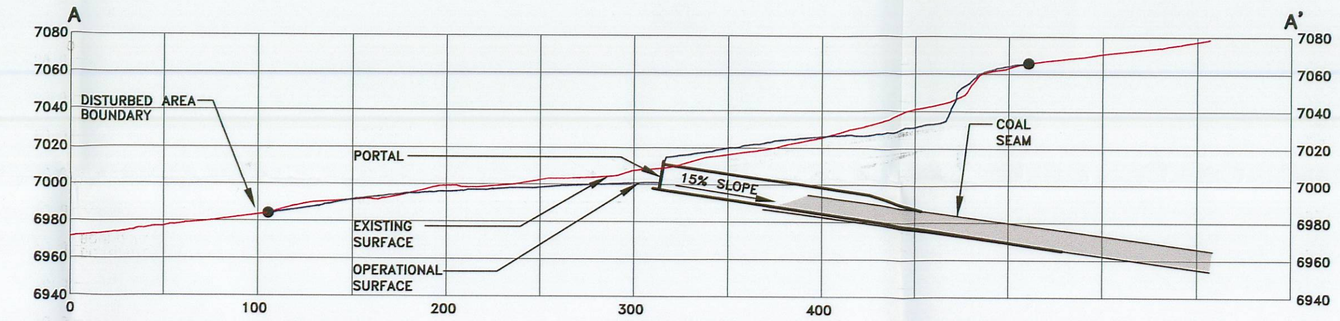

SECTION A–A'

HORZ. AND VERT. SCALE: 1" = 60'

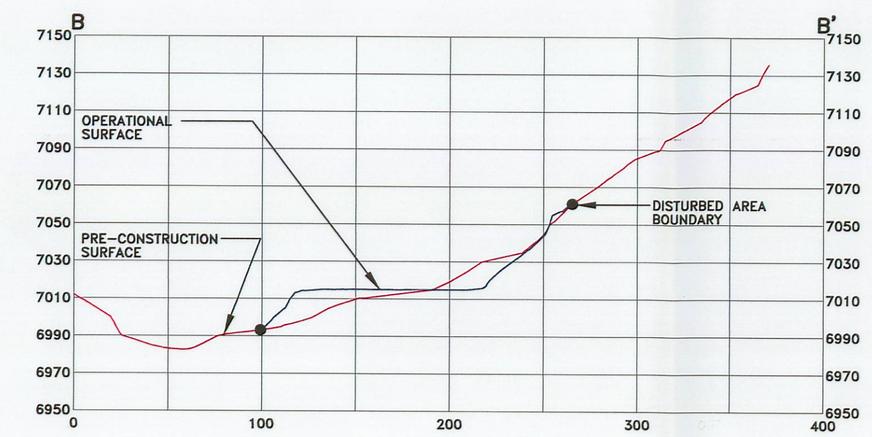

SECTION B–B'

HORZ. AND VERT. SCALE: 1" = 60'

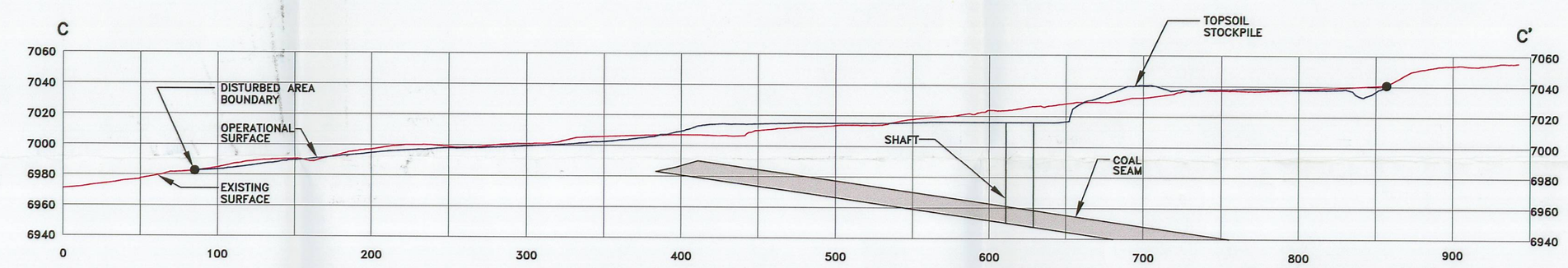

SECTION C–C'

HORZ. AND VERT. SCALE: 1" = 60'

LEGEND

- CULVERT
- RIPRAP
- BERM
- 7020 — OPERATIONAL SURFACE TOPOGRAPHY
- 7020 — PRE-MINING SURFACE TOPOGRAPHY
- DISTURBED AREA BOUNDARY (CROSS-SECTIONS)

BASE TOPOGRAPHY FROM OLYMPUS AERIAL SURVEYS INC.
FLOWN 08-12-04

NOTE:
THE STREAM BUFFER ZONE FOR PACE CREEK CORRESPONDS WITH THE DISTURBED AREA BOUNDARY ADJACENT TO THE CREEK. THE BOUNDARY SIGNS WILL BE MAINTAINED UNTIL RECLAMATION IS COMPLETE.

File in:
❑ Confidential
❑ Shelf
☒ Expandable
Refer to Record No. 0006 Date 01/08/2009
In C/0070037 2008 Incoming
For additional information

REGISTERED PROFESSIONAL ENGINEER
No. 151610
DAVID G. SPILLMAN
1/8/09
STATE OF UTAH

0' 60'

REVISION	
DATE	BY
1-26-05	LDJ
3-20-05	LDJ
10-02-06	RBW
1-06-09	JKS

Canyon Fuel Company, LLC
Dugout Canyon Mine

PACE CANYON FAN SURFACE FACILITIES AND CROSS-SECTION LOCATIONS

RECEIVED
JAN 12 2009
DIV. OF OIL, GAS & MINING

Dugout Canyon Mine

DRAWN BY: SWF	DATE: NOV. 2004	SCALE: 1" = 60'
APPROVED BY: LDJ	FILE NAME: G:\UC801\19\DWG\PLATE PC5-2.DWG\11-20-04	DRAWING OR MAP NUMBER PLATE PC5-2