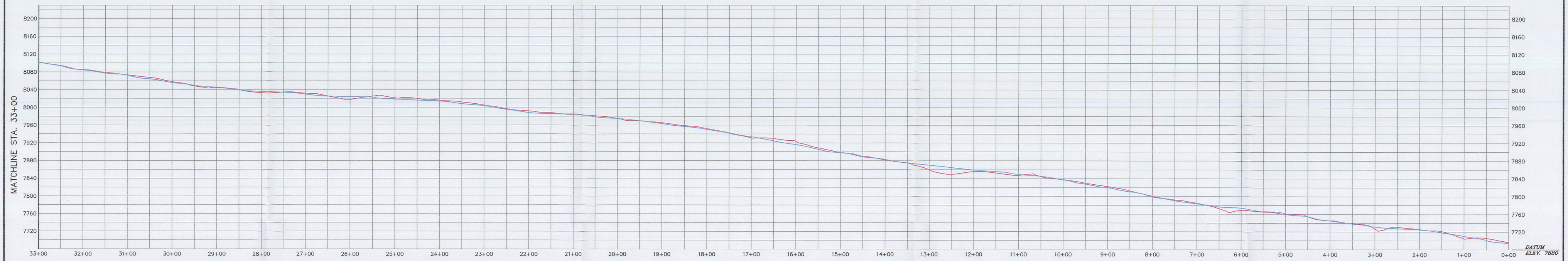

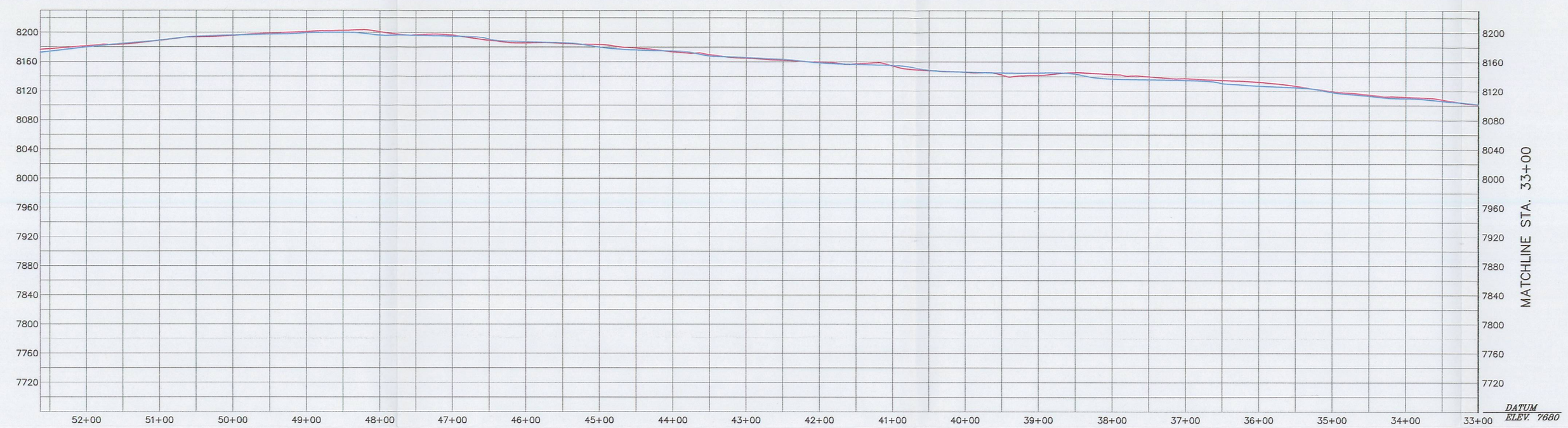

TO G-31

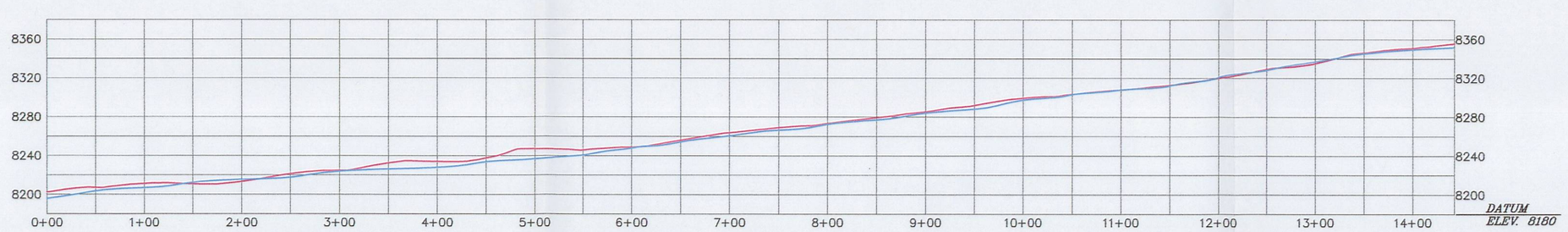

TO G-18

RECEIVED
JAN 21 2009
DIV. OF OIL, GAS & MINING

File in:
☐ Confidential
☐ Shelf
☒ Expandable
Refer to Record No. 0003 Date 01/21/2009
In C 0070039 2009 Incoming
For additional information

REGISTERED PROFESSIONAL ENGINEER
No. 168246
RICHARD B. WHITE
STATE OF UTAH

LEGEND

EXISTING GROUND SURFACE

ASBUILT SURFACE

REVISIONS OR UP-DATES			DATE: NOVEMBER, 2008	
NO.	DATE	BY	DESIGNED BY:	ADM
			DRAWN BY:	SWF
			CHECKED BY:	
			SCALE: VERT: 1"=100' HORZ: 1"=100'	

FILENAME: G:\1098-03 ACCESS ROAD\ASBUILT DWG\ATT2-1-PLATE1.DWG

Canyon Fuel Company, LLC
Dugout Canyon Mine

ACCESS ROAD ASBUILT PROFILES TO G-18 AND G-31

P.O BOX 1029
WELLINGTON, UTAH 84542

DRAWING OR MAP NUMBER ATTACHMENT 2-4 PLATE 1