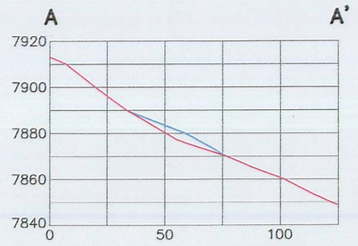

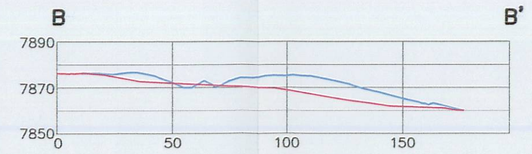

T-2

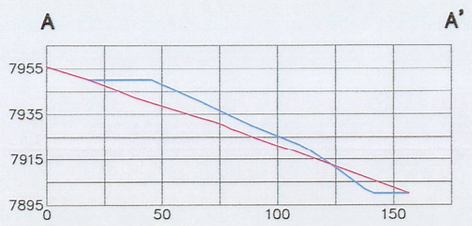

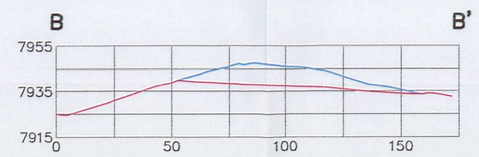

T-3

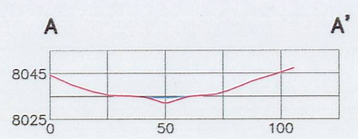

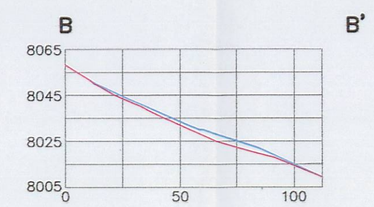

T-4

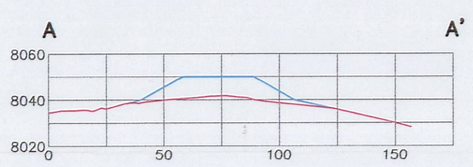

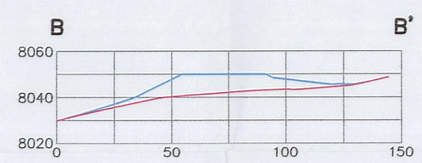

T-5

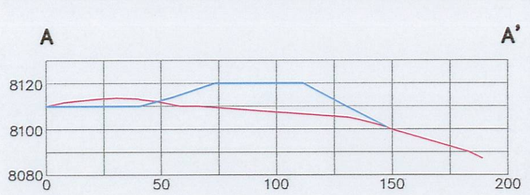

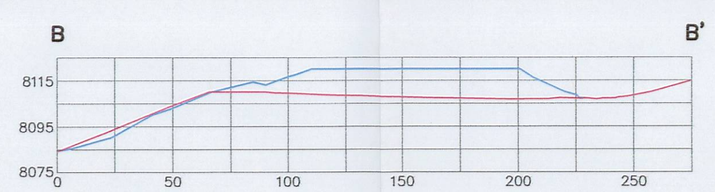

T-6

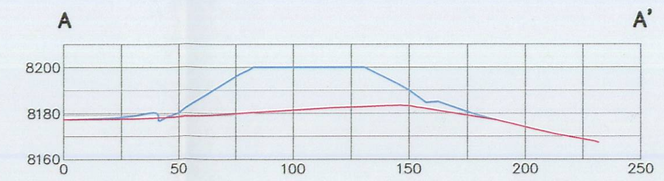

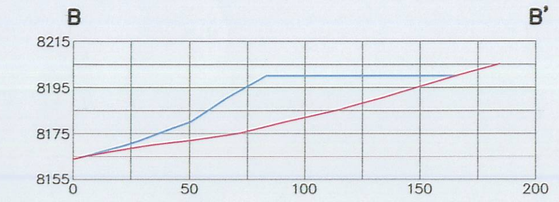

T-7

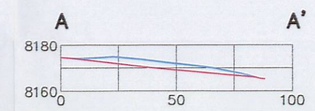

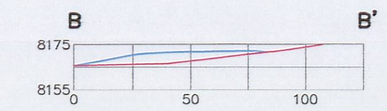

T-8

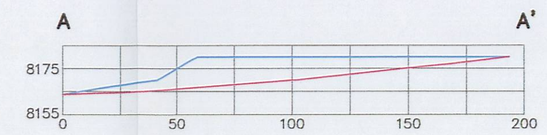

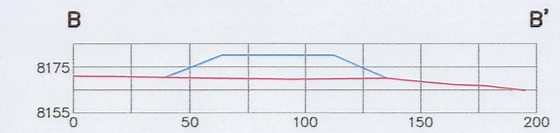

T-9

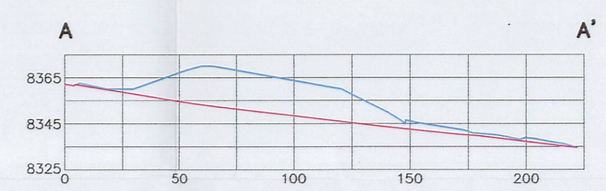

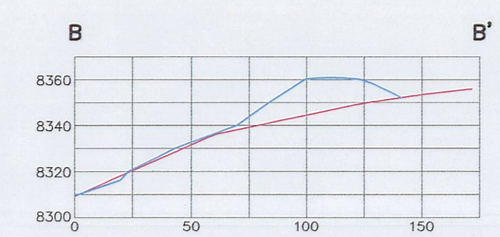

T-10

STOCKPILE CROSS SECTIONS
SCALE: 1"=50' HORZ: AND VERT.

File in:
☐ Confidential
☐ Shelf
☒ Expandable
Refer to Record No. 0003 Date 01/21/2009
In C/0070039 0009 Incoming
For additional information

RECEIVED
JAN 21 2009
DIV. OF OIL, GAS & MINING

REGISTERED PROFESSIONAL ENGINEER
No. 168246
RICHARD B. WHITE
STATE OF UTAH

LEGEND

PRE-MINING/POST MINING TOPOGRAPHY

OPERATIONAL MINING TOPOGRAPHY

REVISIONS OR UP-DATES			DATE: NOVEMBER, 2008	
NO.	DATE	BY	DESIGNED BY:	ADM
1	12/29/08	SWF	DRAWN BY:	SWF
			CHECKED BY:	
			SCALE:	AS SHOWN

FILENAME: G:\1098-03 ACCESS ROAD\ASBUILT DWGS\ATT5-4-PLATE3.DWG

Canyon Fuel Company, LLC
Dugout Canyon Mine

ACCESS ROAD
ASBUILT STOCKPILE
CROSS SECTIONS

P.O BOX 1029
WELLINGTON, UTAH 84542

DRAWING OR MAP NUMBER ATTACHMENT 5-4 PLATE 3