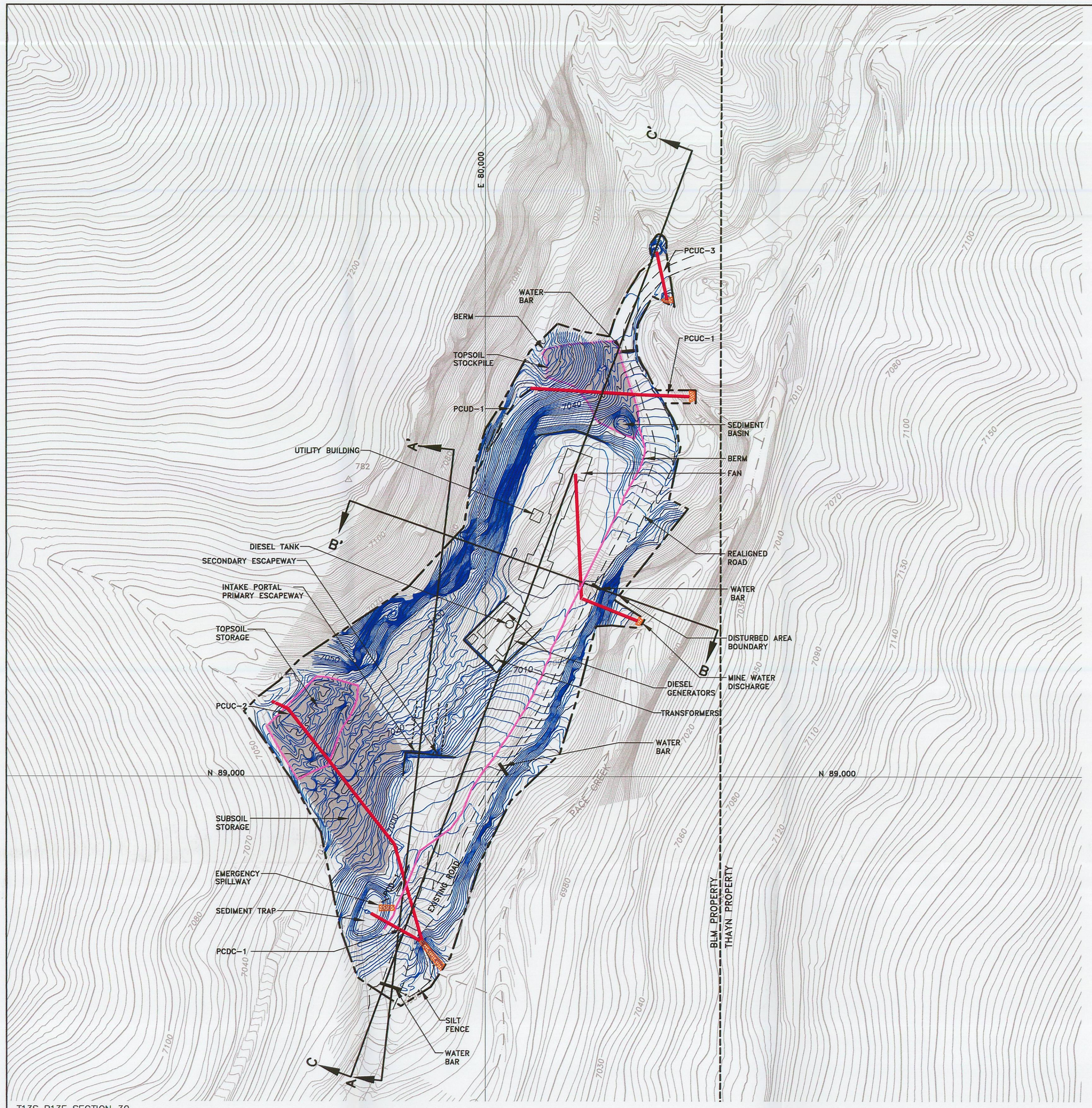


T13S R13E SECTION 30

## SURFACE FACILITIES

SCALE: 1" = 60'

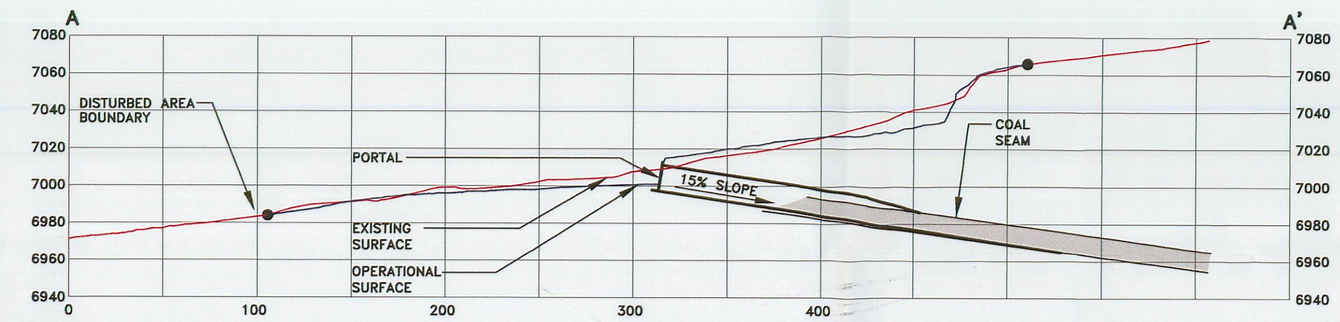


## SECTION A–A'

HORZ. AND VERT. SCALE: 1" = 60'

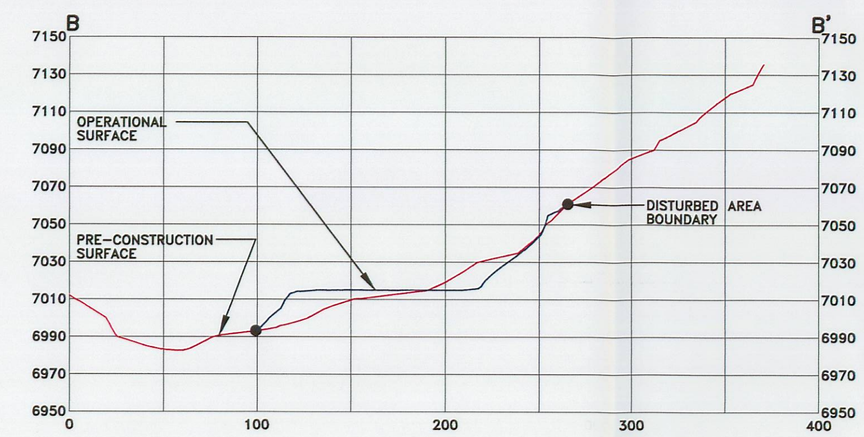


## SECTION B–B'

HORZ. AND VERT. SCALE: 1" = 60'

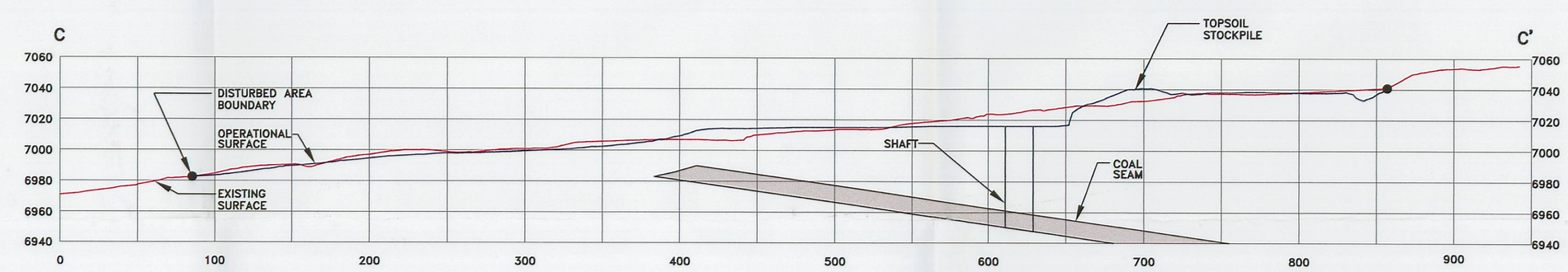


## SECTION C–C'

HORZ. AND VERT. SCALE: 1" = 60'

## LEGEND

- CULVERT
- BERM
- 7020 — OPERATIONAL SURFACE TOPOGRAPHY
- 7020 — PRE-MINING SURFACE TOPOGRAPHY
- DISTURBED AREA BOUNDARY (CROSS-SECTIONS)
- RIPRAP

BASE TOPOGRAPHY FROM OLYMPUS AERIAL SURVEYS INC. FLOWN 08-12-04

NOTE:
THE STREAM BUFFER ZONE FOR PACE CREEK CORRESPONDS WITH THE DISTURBED AREA BOUNDARY ADJACENT TO THE CREEK. THE BOUNDARY SIGNS WILL BE MAINTAINED UNTIL RECLAMATION IS COMPLETE.

File in:
☐ Confidential
☐ Shelf
☒ Expandable
Refer to Record No. 0004 Date 02/03/2009
In C0070037 0007 Screening
For additional information

REGISTERED PROFESSIONAL ENGINEER
No. 151610
DAVID G. SPILLMAN
2/3/09
STATE OF UTAH

0' 60'

| REVISION | |
|---|---|
| DATE | BY |
| 1-26-05 | LDJ |
| 3-20-05 | LDJ |
| 10-02-06 | RBW |
| 1-06-09 | JKS |

Canyon Fuel Company, LLC
Dugout Canyon Mine

# PACE CANYON FAN SURFACE FACILITIES AND CROSS-SECTION LOCATIONS

RECEIVED
FEB 05 2009
DIV. OF OIL, GAS & MINING

Dugout Canyon Mine

| | | |
|---|---|---|
| DRAWN BY: SWF | DATE: NOV. 2004 | SCALE: 1" = 60' |
| APPROVED BY: LDJ | FILE NAME: G:\UC801\19\DWG\PLATE PC5-2.DWG\11-20-04 | DRAWING OR MAP NUMBER PLATE PC5-2 |