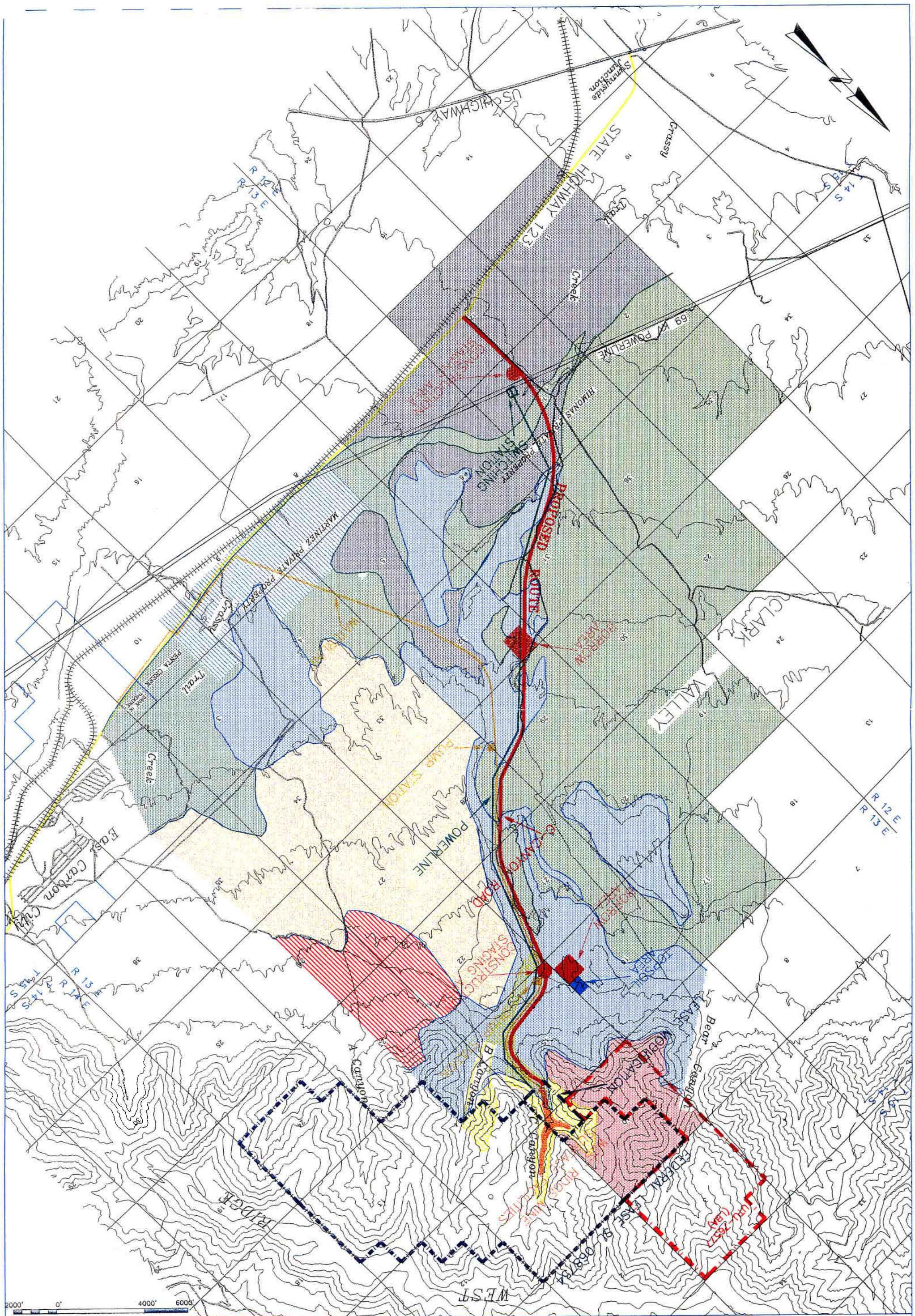

LEGEND:

- Pinion Juniper
- Sagebrush/Grass
- Salt Desert Shrub
- Transitional Pinion Juniper
- Pinion Juniper Treatment Area
- Canyon Sweet Vetch
- Burned Area
- Private Farmland

WEST RIDGE PROJECT
Carbon County
VEGETATION MAP

ENVIRONMENTAL INDUSTRIAL SERVICES
HELPER, UTAH

Plate No.: PLATE V

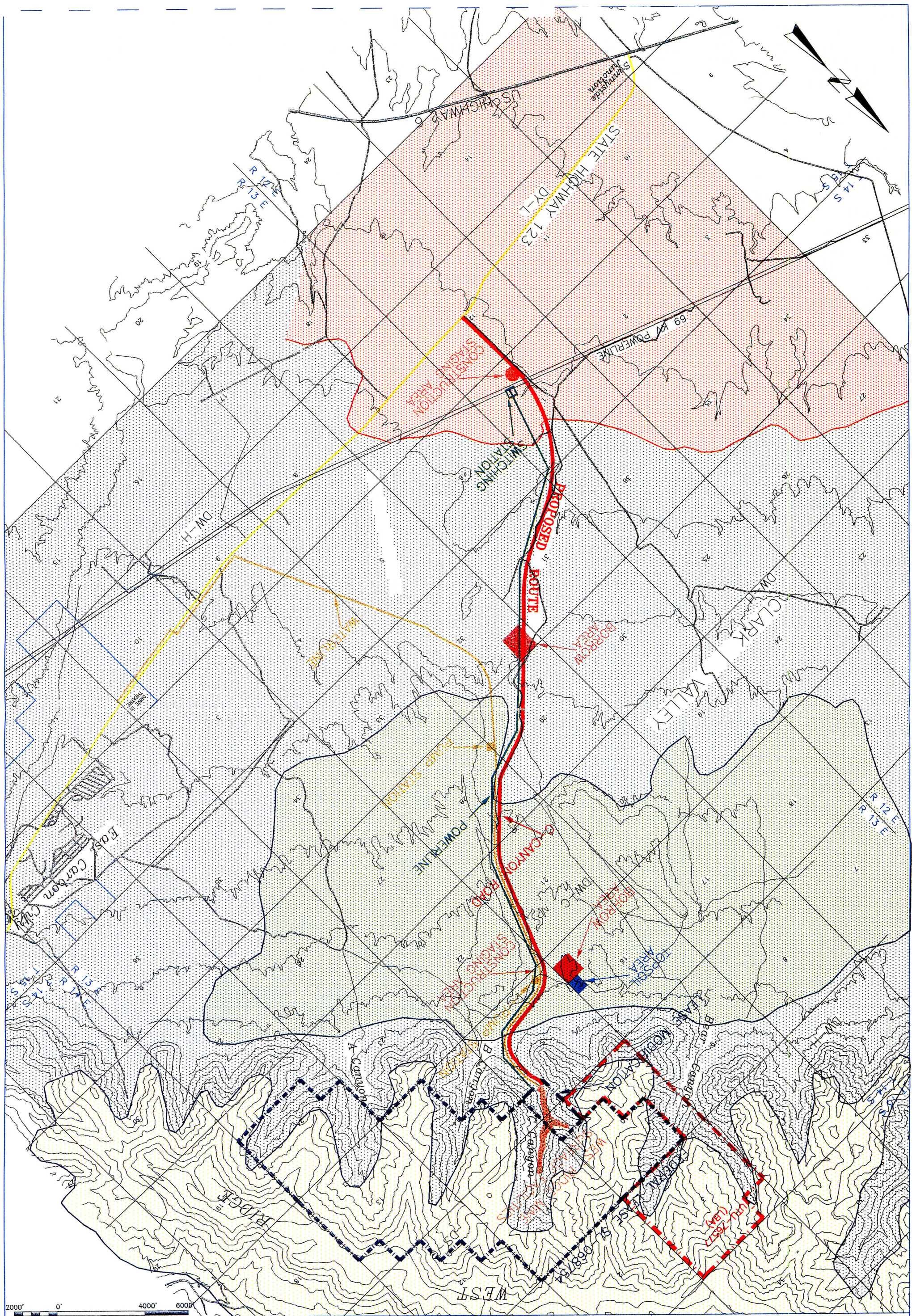

LEGEND:

- DEER YEARLONG LIMITED (DY-L)
- DEER WINTER HIGH PRIORITY (DW-H)
- DEER WINTER CRITICAL (DW-C)
- DEER SUMMER CRITICAL (DS-C)

WEST RIDGE PROJECT
Carbon County
WILDLIFE – DEER

ENVIRONMENTAL INDUSTRIAL SERVICES
HELPER, UTAH

Plate No.: PLATE VI

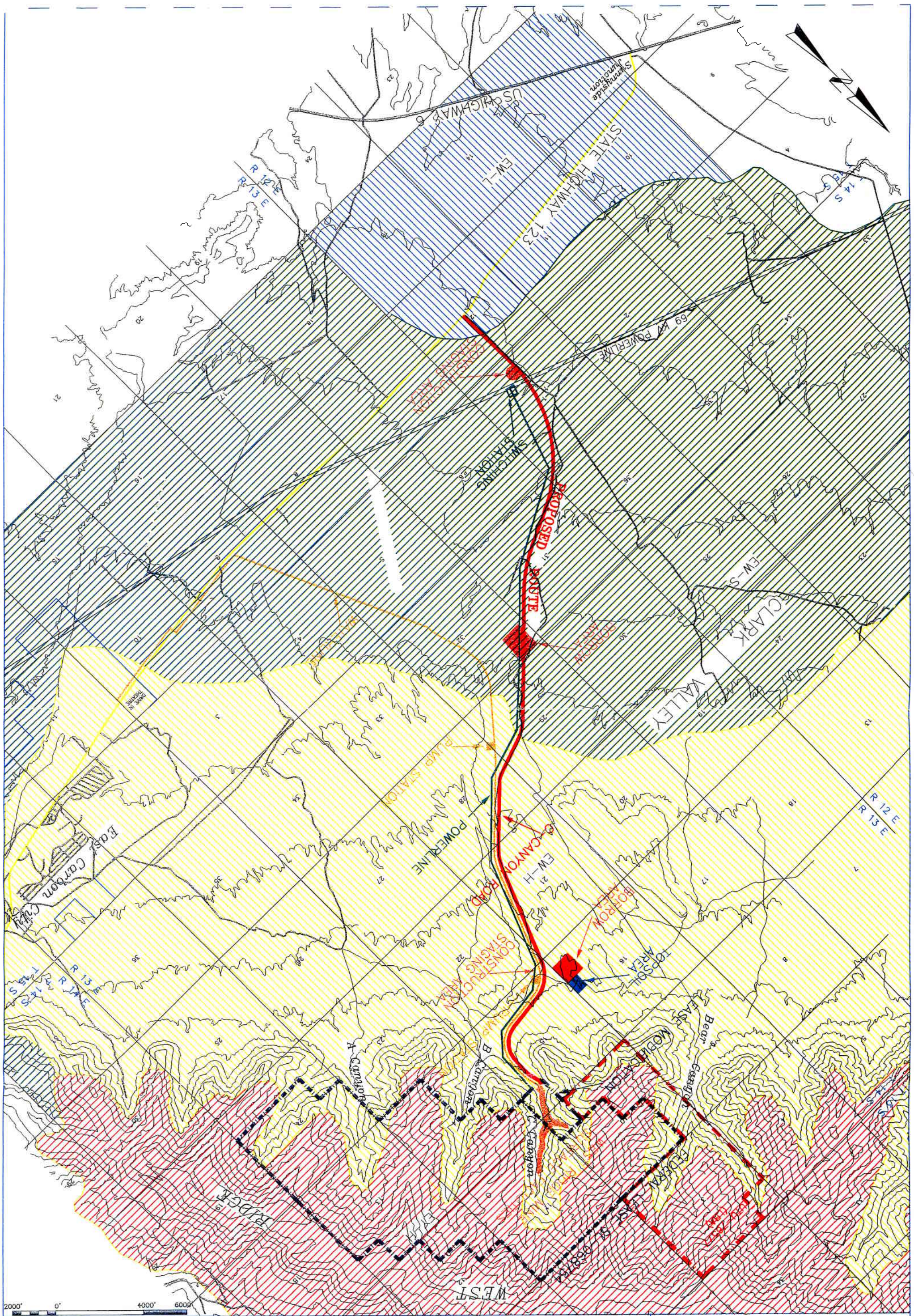

LEGEND:

- ELK WINTER HIGH PRIORITY (EW-H)
- ELK WINTER LIMITED (EW-L)
- ELK YEARLONG HIGH PRIORITY (EY-H)
- ELK WINTER SUBSTANTIAL (EW-S)

WEST RIDGE PROJECT
Carbon County
WILDLIFE – ELK

ENVIRONMENTAL INDUSTRIAL SERVICES
HELPER, UTAH

Plate No.: PLATE VII

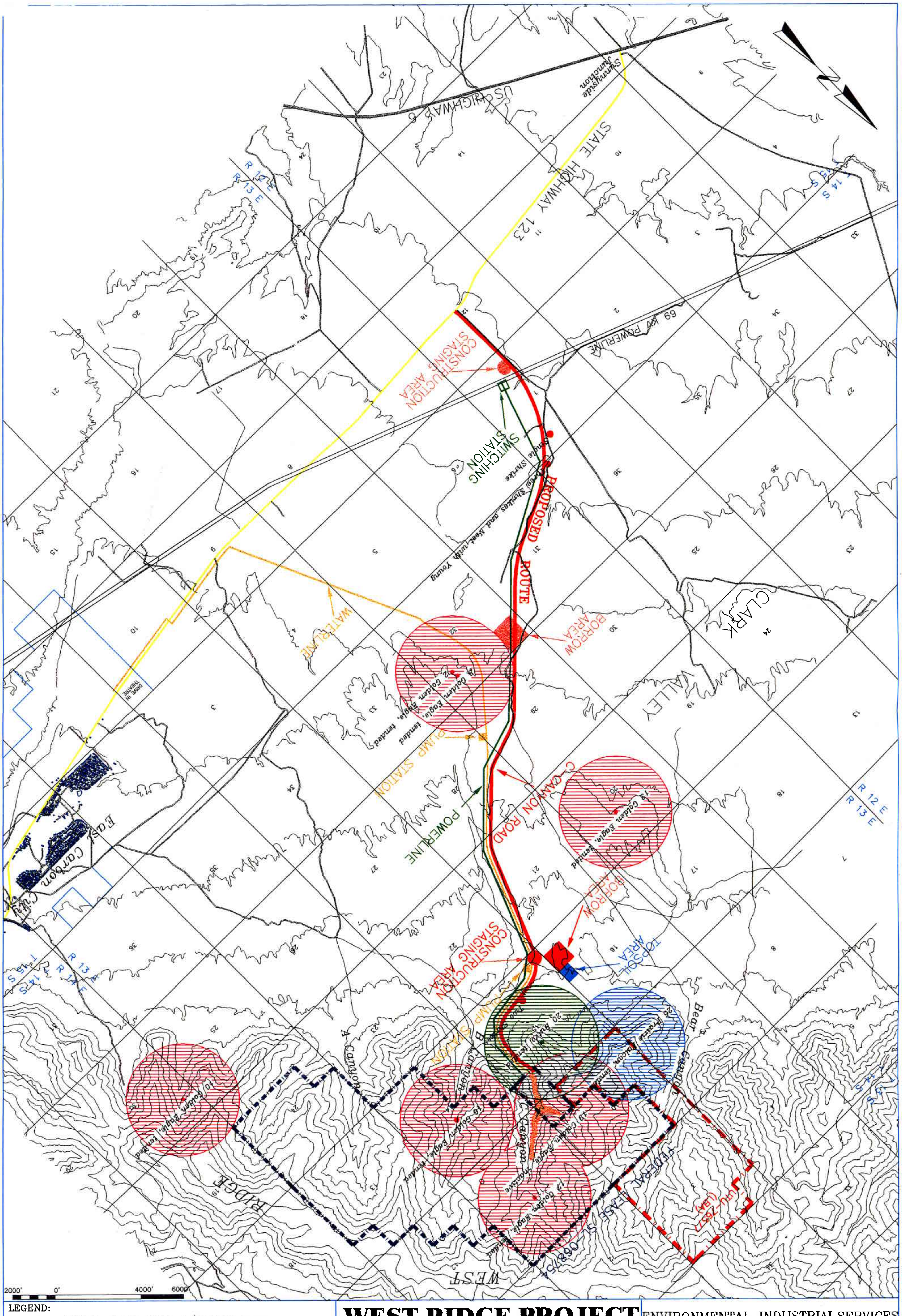

LEGEND:

- Active Golden Eagle Nest, 1/2 mile buffer
- Inactive Golden Eagle Nest, 1/2 mile buffer
- Active Shrike
- Active Buteo Nest, 1/2 mile buffer
- Active Prairie Falcon Nest, 1/2 mile buffer

WEST RIDGE PROJECT
Carbon County

WILDLIFE – RAPTORS

1997 DATA

ENVIRONMENTAL INDUSTRIAL SERVICES

HELPER, UTAH

Plate No.: *PLATE VIII–A*

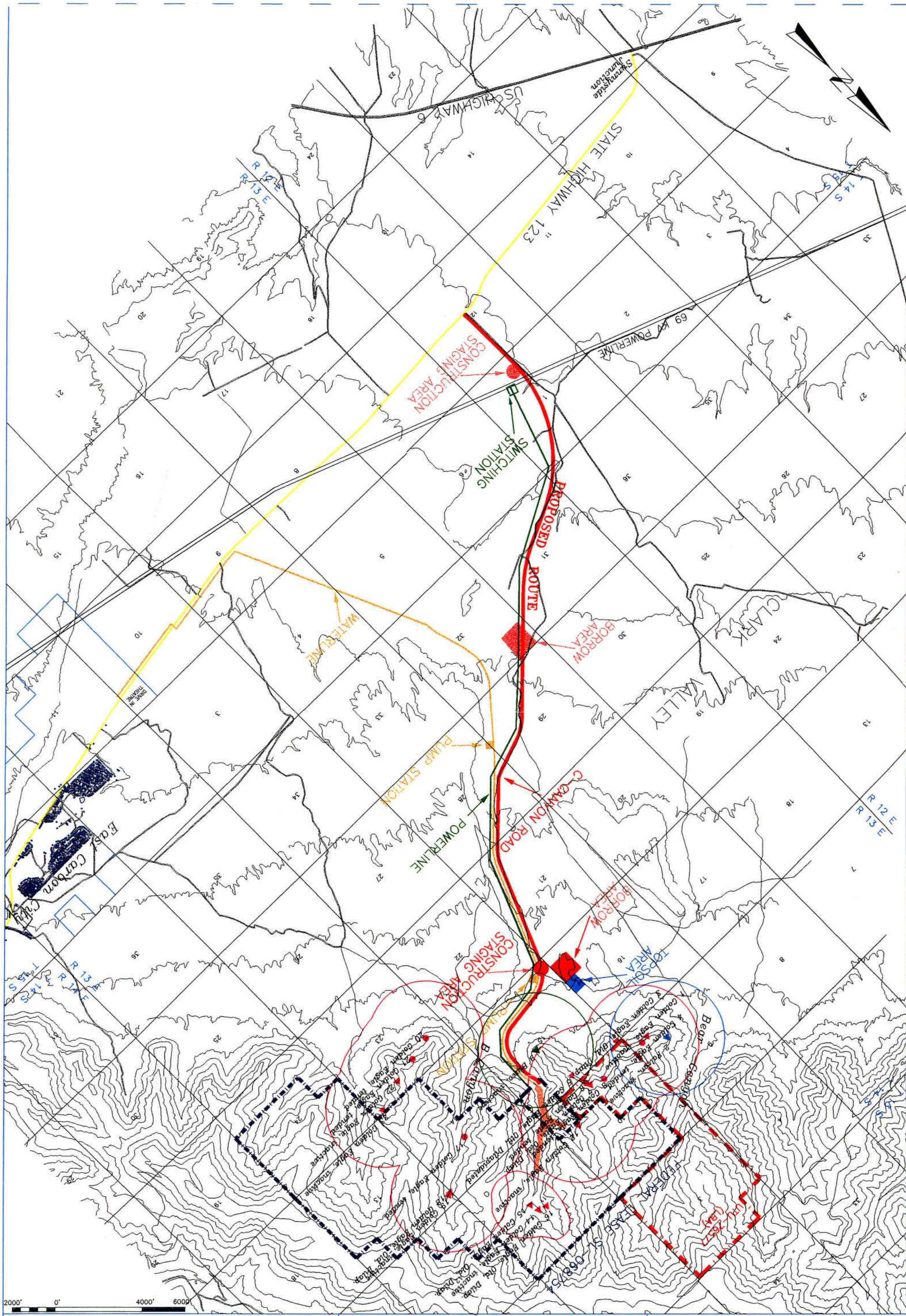

LEGEND:

- ● *Active Golden Eagle Nest, 1/2 mile buffer*
- ▲ *Inactive Golden Eagle Nest, 1/2 mile buffer*
- ▲ *Inactive Buteo Nest, 1/2 mile buffer*
- ▲ *Inactive Falcon Nest, 1/2 mile buffer*

WEST RIDGE PROJECT
Carbon County
WILDLIFE – RAPTORS

1998 DATA

ENVIRONMENTAL INDUSTRIAL SERVICES

HELPER, UTAH

Plate No.: ***PLATE VIII–B***

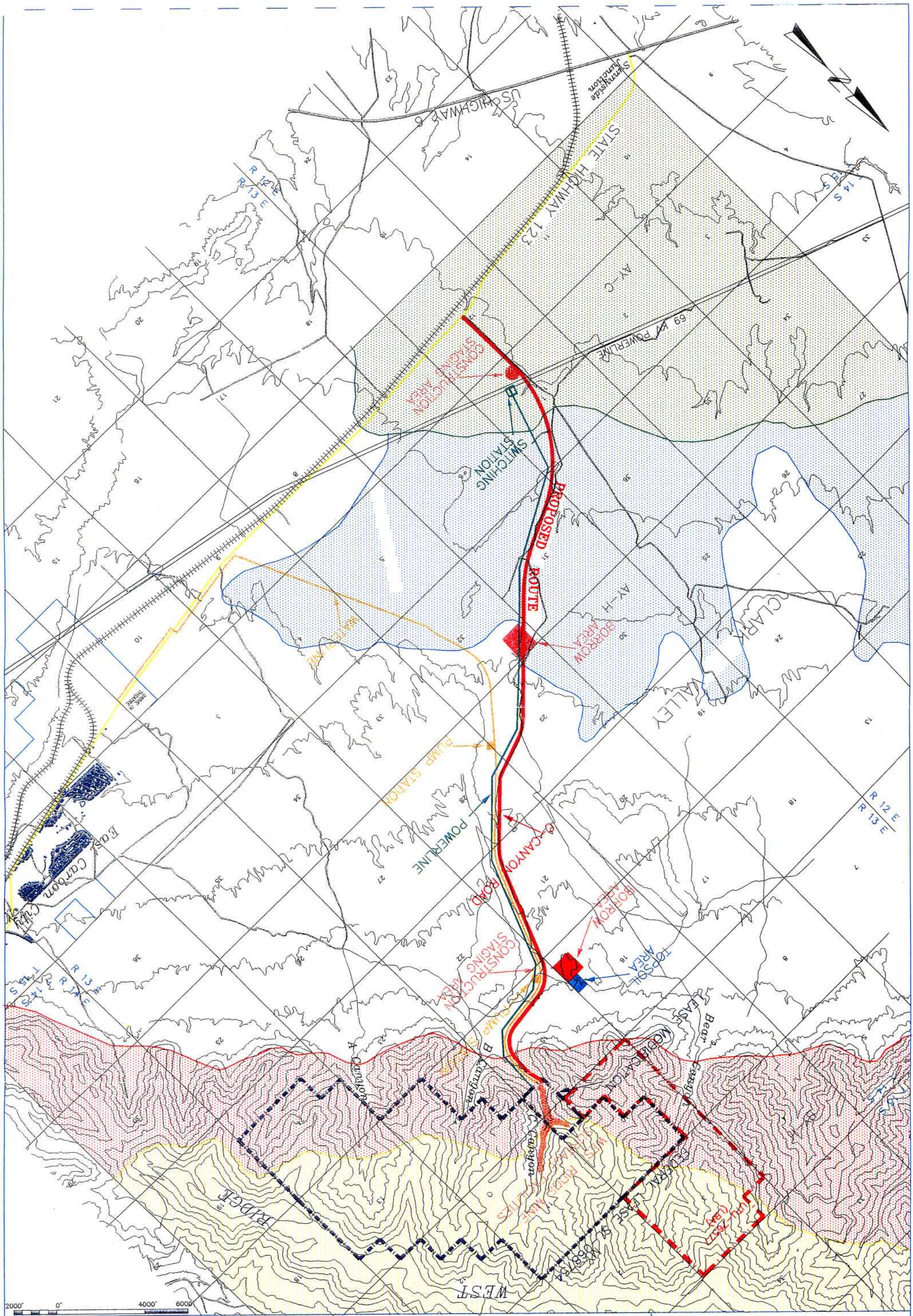

LEGEND:

- ANTELOPE YEARLONG CRITICAL (AY–C)
- ANTELOPE YEARLONG HIGH PRIORITY (AY–H)
- BEAR YEARLONG HIGH PRIORITY (BY–H)
- MOOSE YEARLONG LIMITED HABITAT (MY–L)

WEST RIDGE PROJECT
Carbon County
WILDLIFE
ANTELOPE, BEAR, MOOSE

ENVIRONMENTAL INDUSTRIAL SERVICES
HELPER, UTAH

Plate No.: PLATE IX