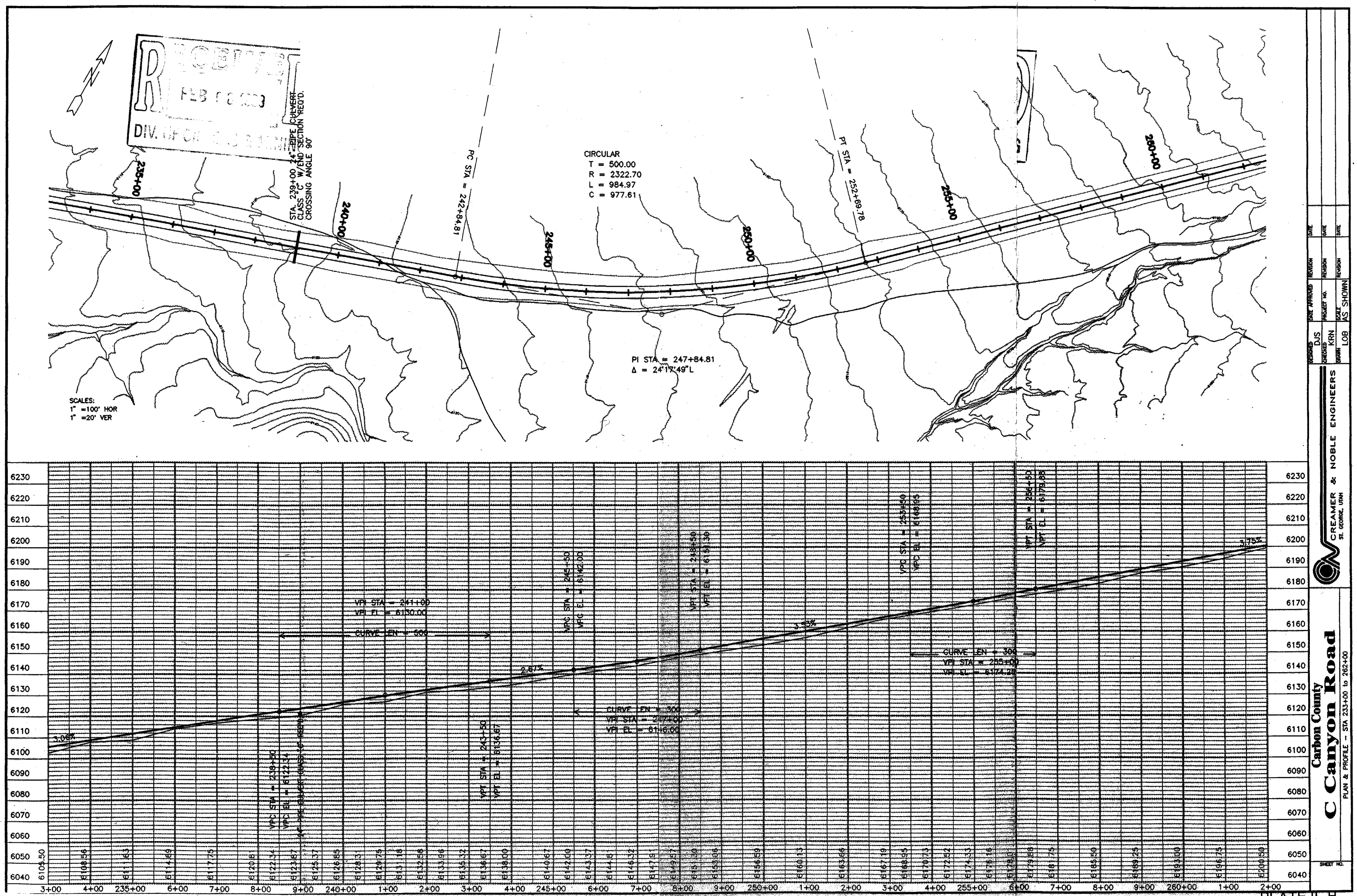

CREAMER & NOBLE ENGINEERS
ST. GEORGE, UTAH

DESIGNED DJS | DATE APPROVED | REVISION | DATE
CHECKED KRN | PROJECT NO. | REVISION | DATE
DRAWN LOB | SCALE AS SHOWN | REVISION | DATE

Carbon County
C Canyon Road

PLAN & PROFILE – STA 233+00 to 262+00

SHEET NO.

PLATE II-H

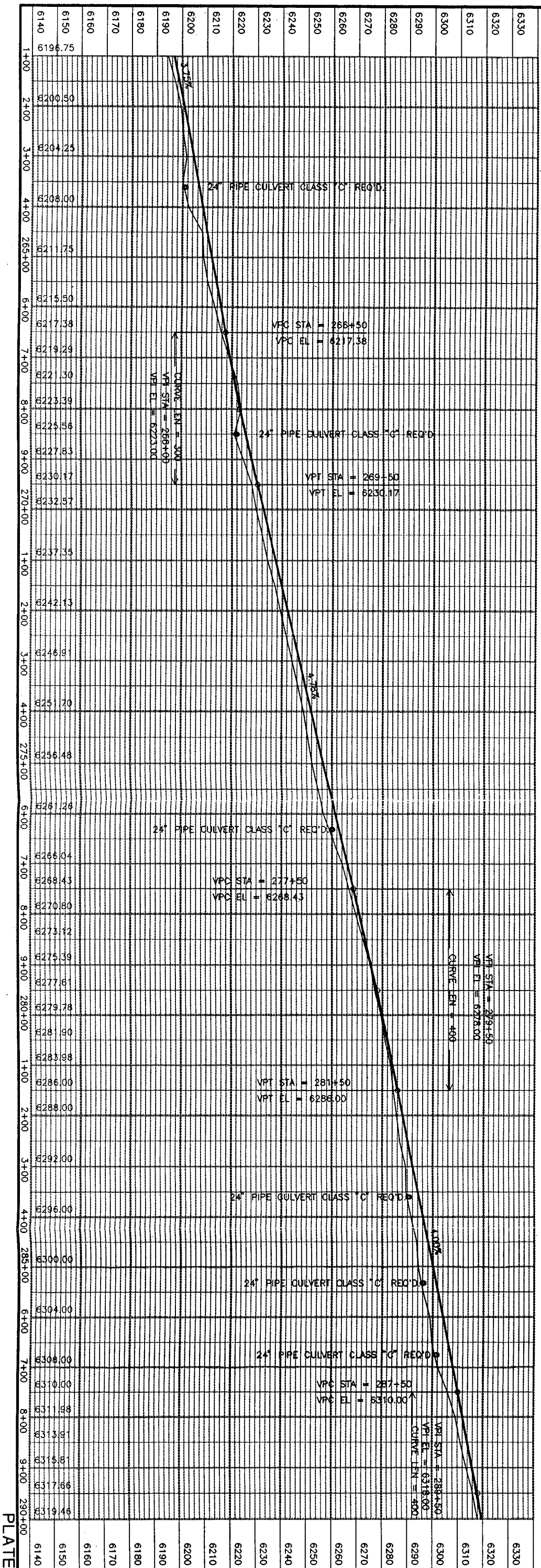

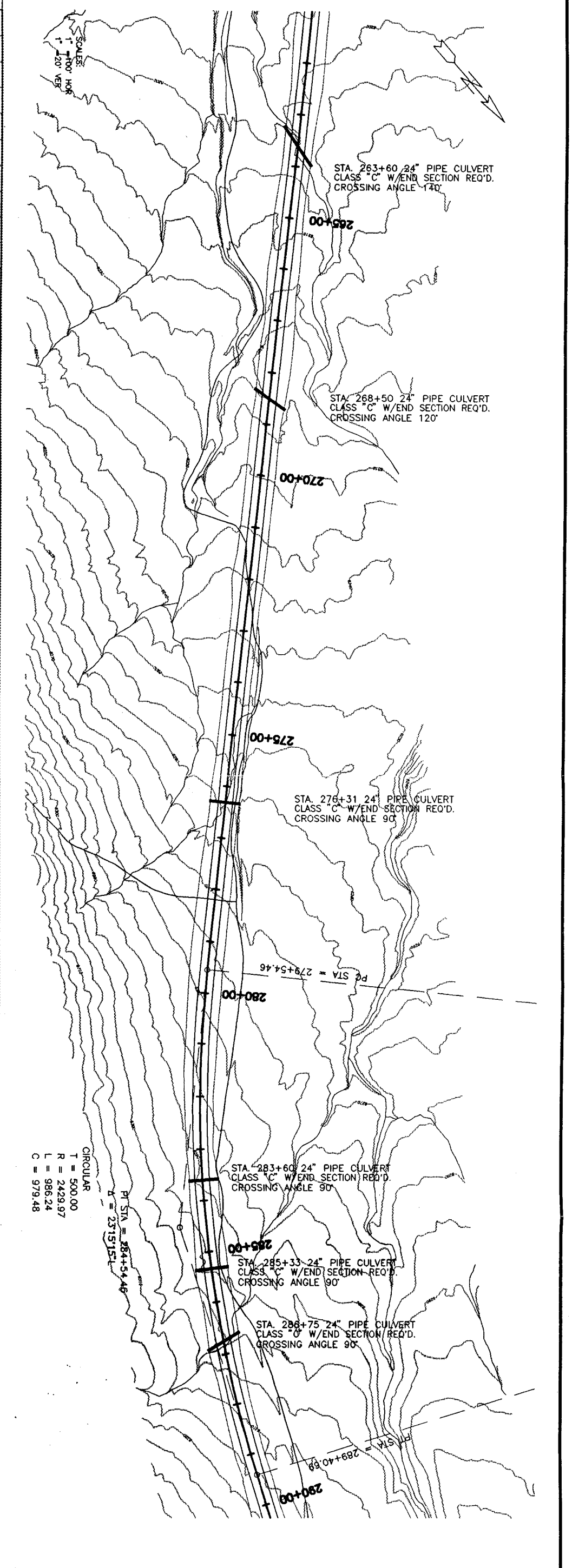

PLATE II-1

SHEET NO.

Carbon County

C Canyon Road

PLAN & PROFILE – STA 261+00 to 290+00

CREAMER & NOBLE ENGINEERS
ST. GEORGE, UTAH

DESIGNED DJS	DATE APPROVED	REVISION	DATE	
CHECKED KRN	PROJECT NO.	REVISION	DATE	
DRAWN LOB	SCALE AS SHOWN	REVISION	DATE	

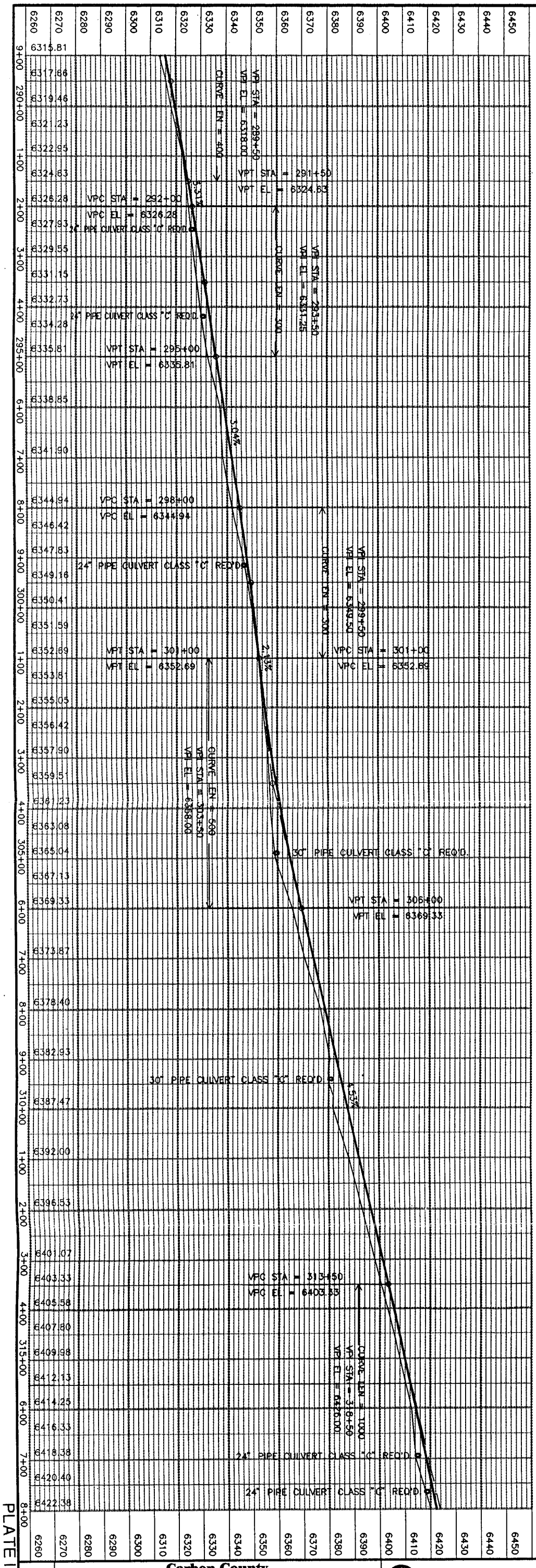

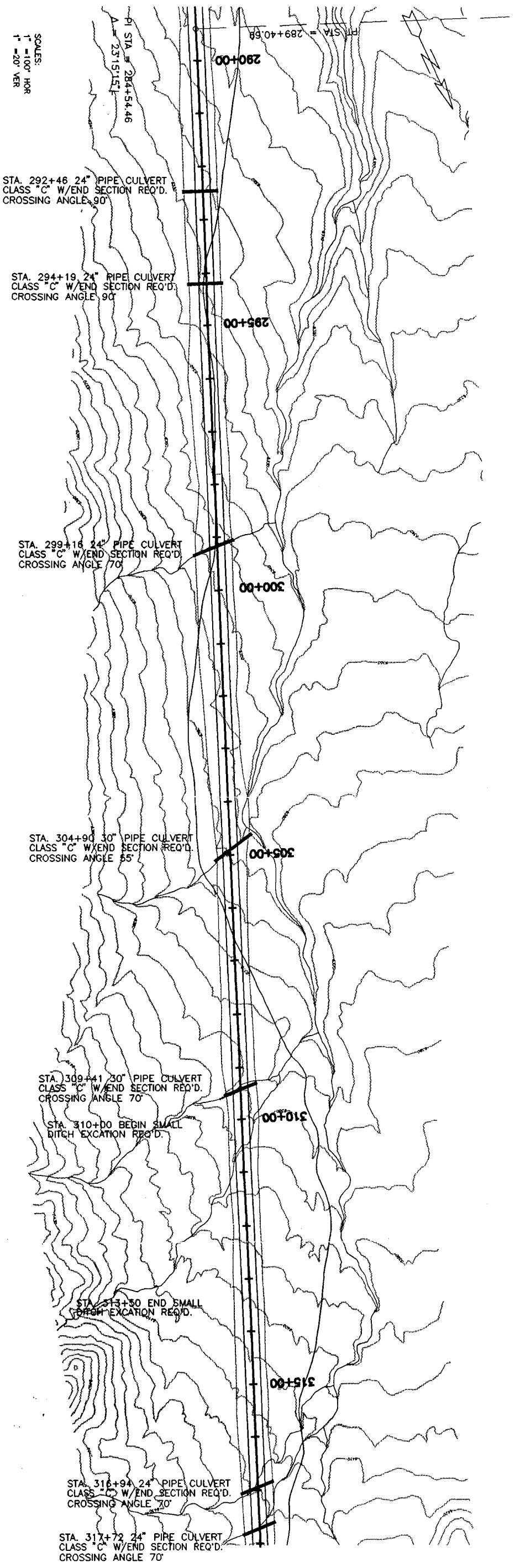

SHEET NO.

Carbon County

C Canyon Road

PLAN & PROFILE – STA 289+00 to 318+00

CREAMER & NOBLE ENGINEERS
ST. GEORGE, UTAH

DESIGNED	DATE APPROVED	REVISION	DATE
DJS			
CHECKED	PROJECT NO.	REVISION	DATE
KRN			
DRAWN	SCALE	REVISION	DATE
LOB	AS SHOWN		

PLATE II-J

PLATE II-K

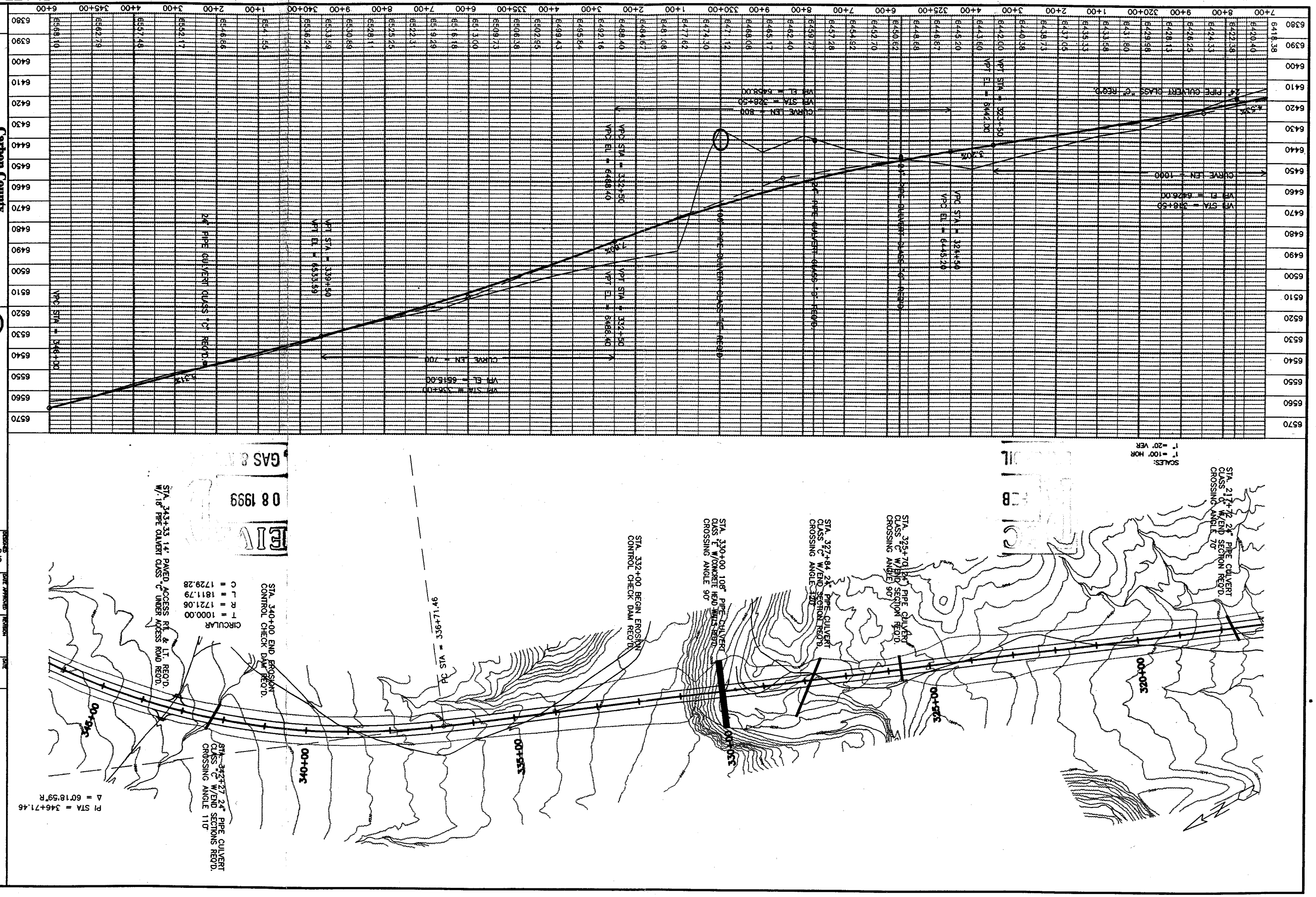

Carbon County
C Canyon Road
PLAN & PROFILE - STA 317+00 to 346+00
CREAMER & NOBLE ENGINEERS
ST. GEORGE, UTAH
DESIGNED DJS
CHECKED KRN
DRAWN LOB
DATE APPROVED
PROJECT NO.
SCALE AS SHOWN
REVISION
DATE
SHEET NO.
VPC STA = 346+00
24" PIPE CULVERT CLASS "C" REQ'D.
VPT STA = 339+50
VPT EL = 6533.59
CURVE LEN = 700
VPI EL = 6615.00
VPT STA = 332+50
VPT EL = 6488.40
108" PIPE CULVERT CLASS "E" REQ'D.
24" PIPE CULVERT CLASS "C" REQ'D.
24" PIPE CULVERT CLASS "C" REQ'D.
VPC STA = 324+50
VPC EL = 6445.20
VPT STA = 323+50
VPT EL = 6442.00
CURVE LEN = 800
VPI STA = 328+50
VPI EL = 6458.00
CURVE LEN = 1000
VPI STA = 318+50
VPI EL = 6426.00
24" PIPE CULVERT CLASS "C" REQ'D.
SCALES:
1" =100' HOR
1" =20' VER
STA. 217+72 24" PIPE CULVERT CLASS "C" W/END SECTION REQ'D. CROSSING ANGLE 70°
STA. 325+70 24" PIPE CULVERT CLASS "C" W/END SECTION REQ'D. CROSSING ANGLE 90°
STA. 327+84 24" PIPE CULVERT CLASS "C" W/END SECTION REQ'D. CROSSING ANGLE 120°
STA. 330+00 108" PIPE CULVERT CLASS "E" W/CONCRETE HEAD WALLS REQ'D. CROSSING ANGLE 90°
STA. 332+00 BEGIN EROSION CONTROL CHECK DAM REQ'D.
PC STA = 336+71.46
STA. 340+00 END EROSION CONTROL CHECK DAM REQ'D.
CIRCULAR
T = 1000.00
R = 1721.06
L = 1811.79
C = 1729.28
STA. 343+33 14' PAVED ACCESS RT. & LT. REQ'D. W/18" PIPE CULVERT CLASS "C" UNDER ACCESS ROAD REQ'D.
STA. 342+27 24" PIPE CULVERT CLASS "C" W/END SECTIONS REQ'D. CROSSING ANGLE 110°
PI STA = 346+71.46
Δ = 60°18'59"R
345+00
340+00
335+00
330+00
325+00
320+00

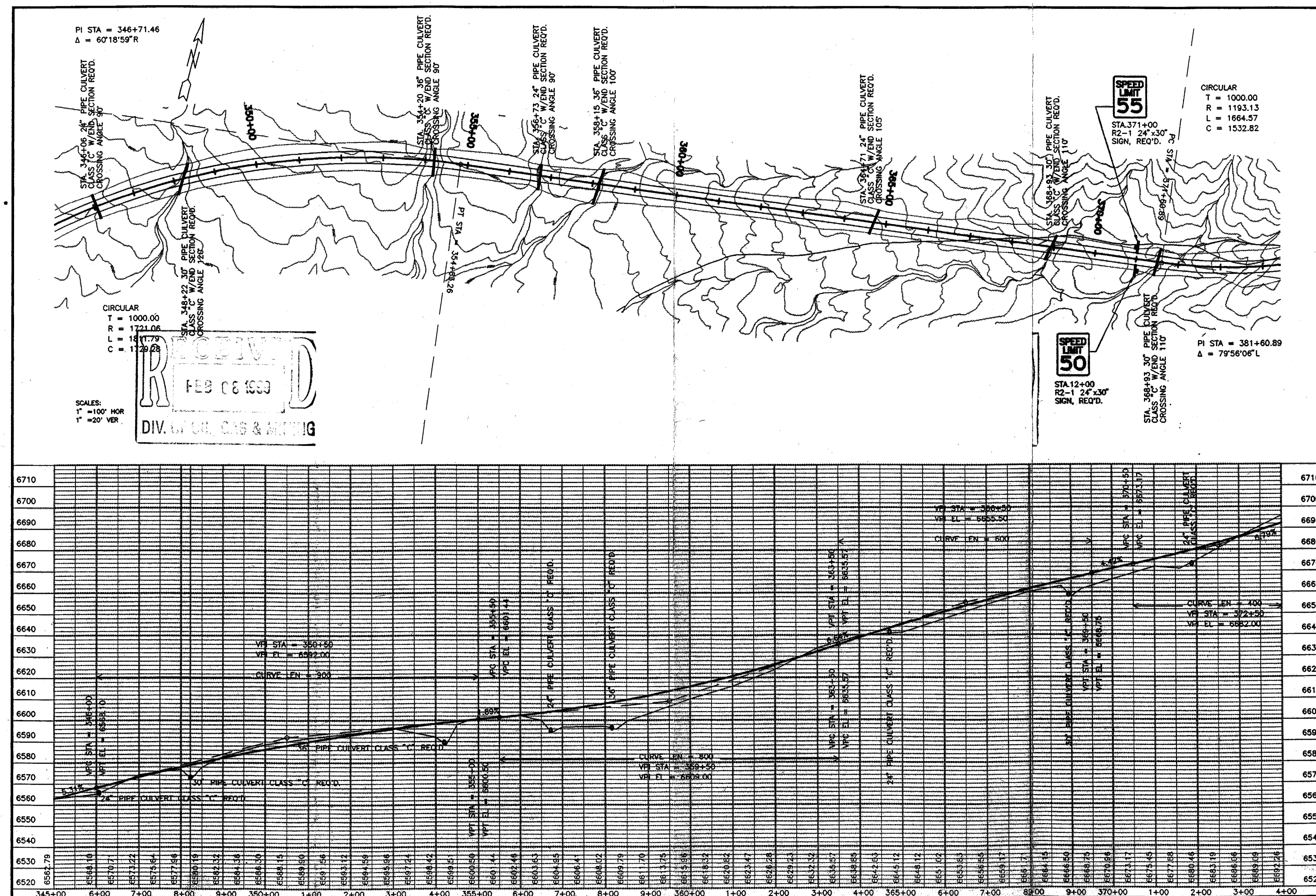

DESIGNED DJS
CHECKED KRN
DRAWN LOB
DATE APPROVED
PROJECT NO.
SCALE AS SHOWN
REVISION
DATE

CREAMER & NOBLE ENGINEERS
ST. GEORGE, UTAH

Carbon County
C Canyon Road
PLAN & PROFILE – STA 345+00 to 374+00

SHEET NO.

PLATE II-L

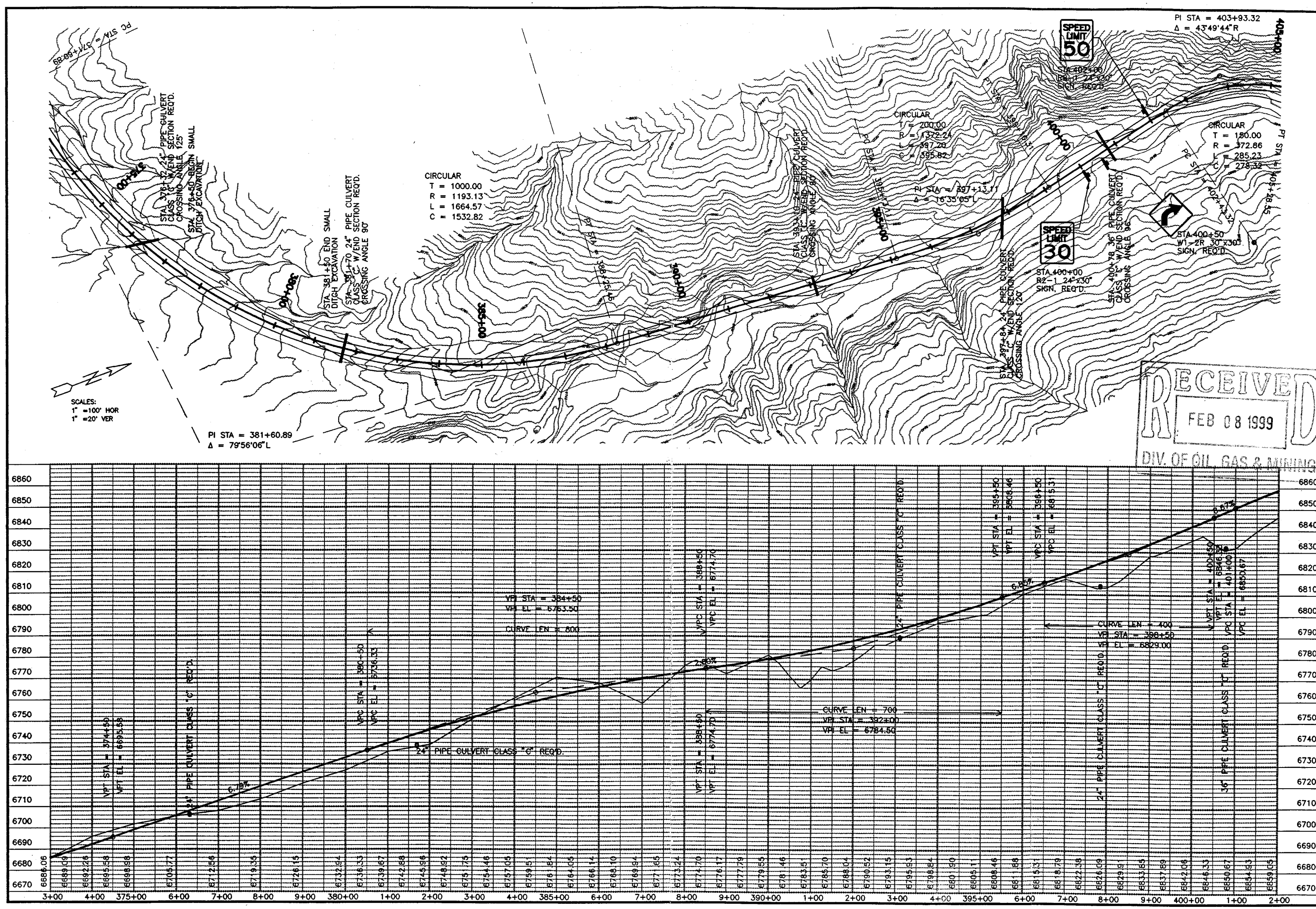

RECEIVED
FEB 08 1999
DIV. OF OIL, GAS & MINING

DESIGNED DJS	DATE APPROVED	REVISION	DATE
CHECKED KRN	PROJECT NO.	REVISION	DATE
DRAWN LOB	SCALE AS SHOWN	REVISION	DATE

CREAMER & NOBLE ENGINEERS
ST. GEORGE, UTAH

Carbon County
C Canyon Road

PLAN & PROFILE – STA 373+00 to 402+00

SHEET NO.

PLATE II-M

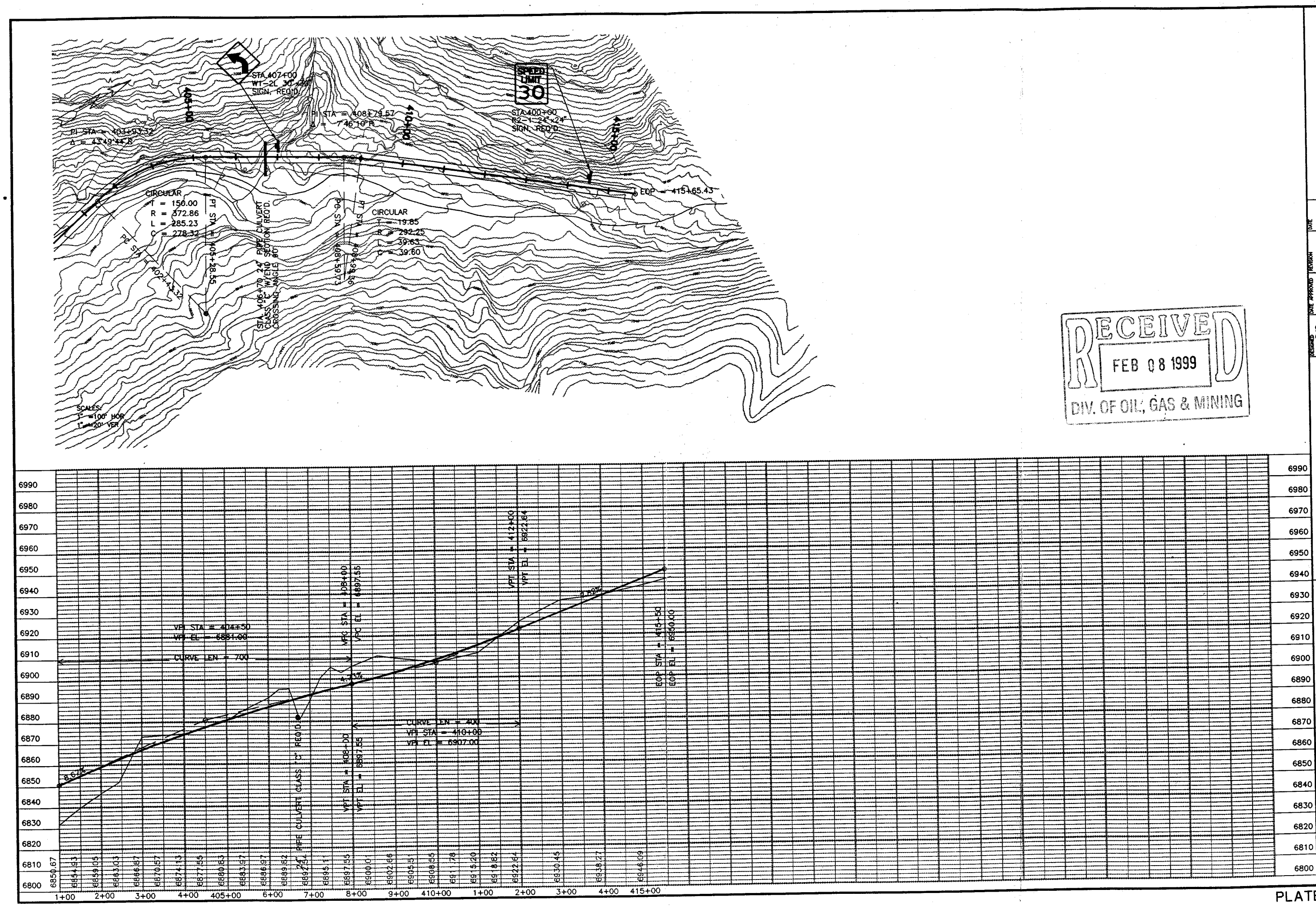

RECEIVED
FEB 08 1999
DIV. OF OIL, GAS & MINING

DESIGNED	DJS	DATE APPROVED	REVISION	DATE
CHECKED	KRN	PROJECT NO.	REVISION	DATE
DRAWN	LOB	SCALE AS SHOWN	REVISION	DATE

CREAMER & NOBLE ENGINEERS
ST. GEORGE, UTAH

C Canyon Road

Carbon County

PLAN & PROFILE – STA 401+00 to 430+00

SHEET NO.

PLATE II-N

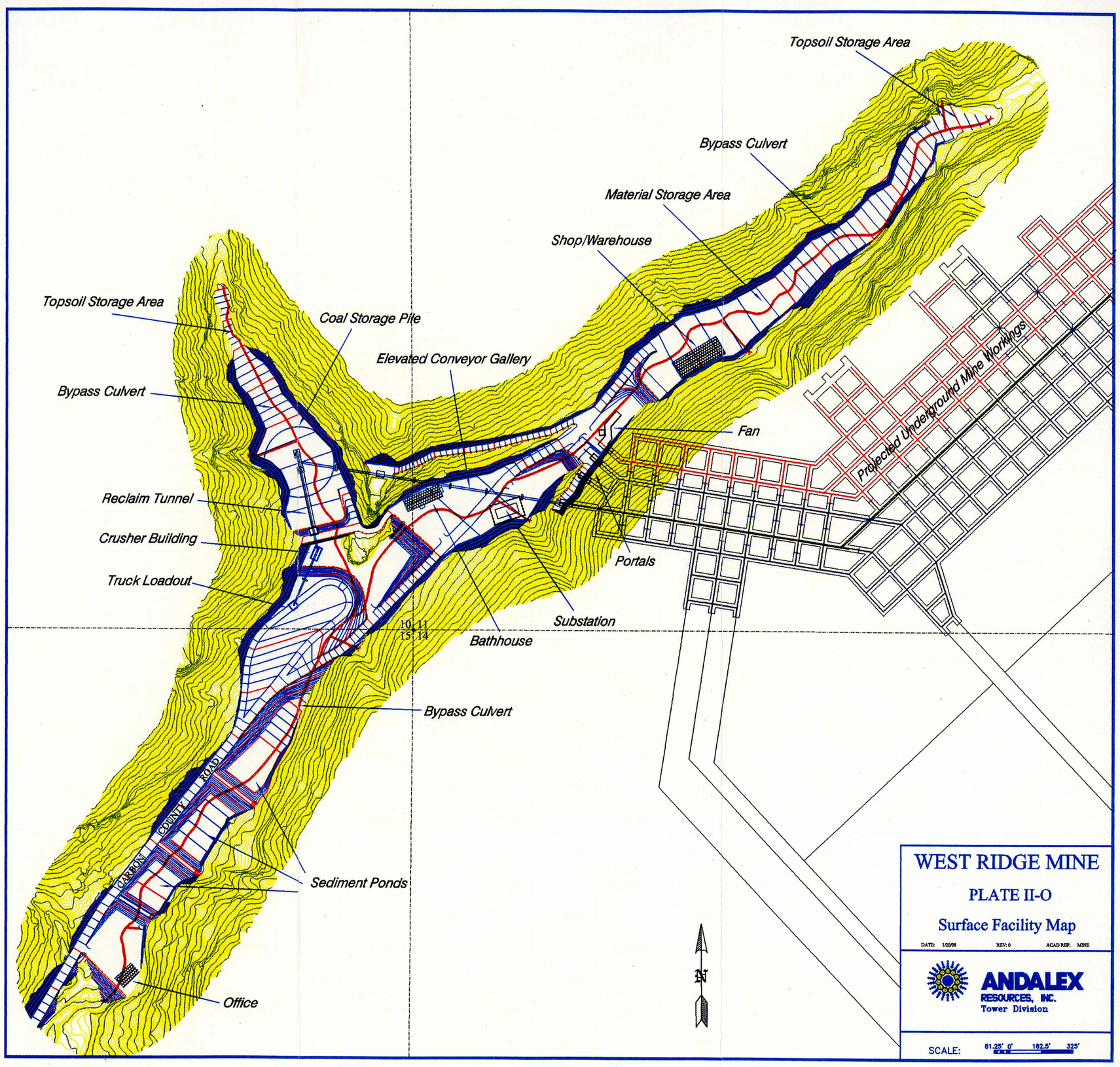

RECEIVED
FEB 08 1999
DIV. OF OIL, GAS & MINING

TABLE III–A

SOILS KEY

7....Beje–Trag complex, 3–30% slopes

9....Billings Gullied land complex, 1–6% slopes

21....Croydon loam, 8–30% slopes

35....Gerst Badland Stromitt complex, 10–30% slopes

36....Gerst Strych Badland complex, 3–50% slopes

48....Haverdad loam, 1–8% slopes

49....Haverdad loam, alkali, 0–3% slopes

51....Hernandez family, 1–3% slopes

52....Hernandez family, 3–8% slopes

96....Rock outcrop Rubbleland Travessilla complex, 30–50% slopes

113....Strych very stony loam, 3–15% slopes

114....Strych very stony loam, dry, 3–30% slopes

1

104

110

121

33

37

40

5

50

62

68

69

75

89

90

93

95

TABLE III–A

SOILS KEY