0017

From: "James Sorensen" <jsorensen@andalex.com>
To: "Dave Shaver" <dshaver@andalex.com>, "John Lewis" <jlewis@andalex.com>, "James Sorensen" <jsorensen@andalex.com>, <James_Kohler@blm.gov>, <Jeff_McKenzie@blm.gov>, <Stan_Perkes@blm.gov>, <Steve_Falk@blm.gov>, <steve_rigby@blm.gov>, <ecc@emerytelcom.net>, <suncity@emerytelcom.net>, <mkstilson@hotmail.com>, <bprice@rbgengineering.com>, <mhansen@rbgengineering.com>, <bretdixon@utah.gov>, <davemarble@utah.gov>, <karlhouskeeper@utah.gov>, <pamgrubaughlittig@utah.gov>, <petehess@utah.gov>, <waynehedberg@utah.gov>
Date: 3/9/2006 3:28:40 PM
Subject: Grassy Trail Dam Monitoring Information 03-08-06

The following data is to fulfill West Ridge Resources, Inc. commitment to the monitoring/inspection program of Grassy Trail Dam.

The following items are attached to the file Weekly Summary 03-08-06.pdf:
- Grassy Trail Dam/Reservoir vs. Longwall Face Location (.pdf)
- Grassy Trail Dam seepage readings (.pdf)
- Observation photos from March 08, 2006 (.pdf)

James D. Sorensen
ANDALEX Resources, Inc.
(435) 888-4008

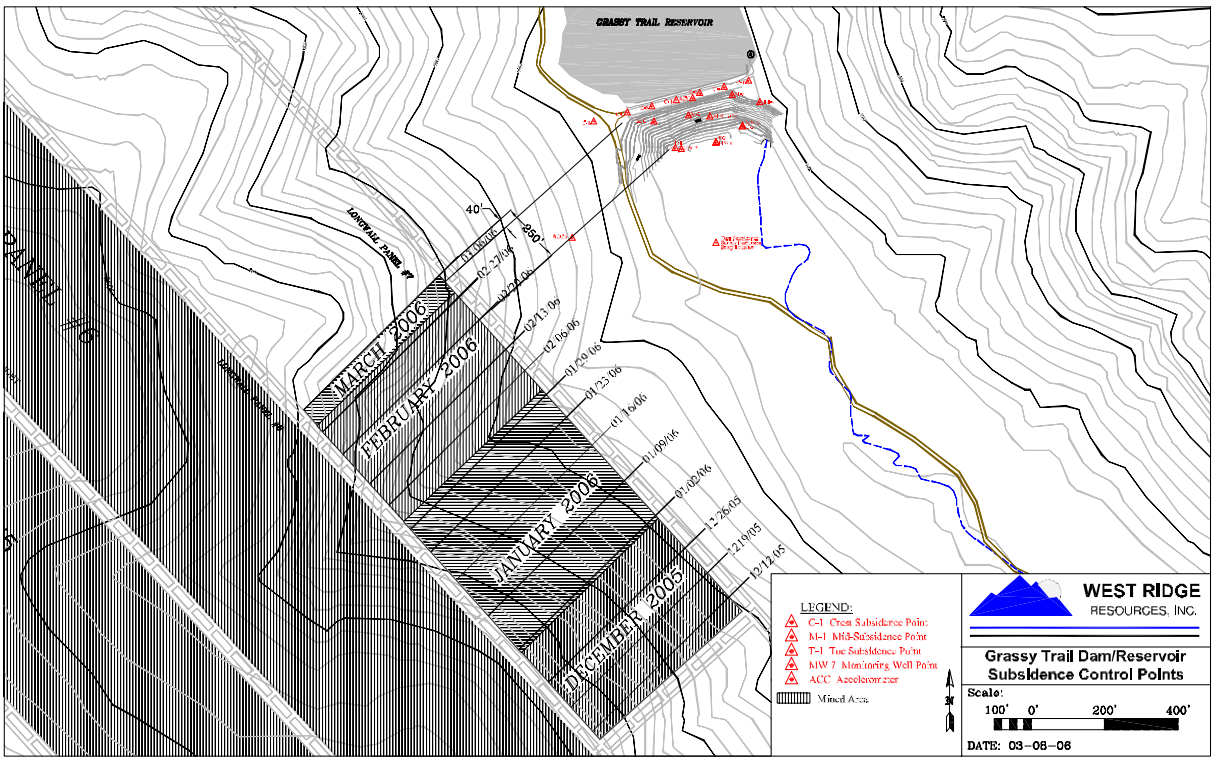
GRASSY TRAIL RESERVOIR
LONGWALL PANEL #7
PANEL #6
MARCH 2006
FEBRUARY 2006
JANUARY 2006
DECEMBER 2005
40'
250'
03/08/06
02/27/06
02/24/06
02/13/06
02/06/06
01/29/06
01/23/06
01/16/06
01/09/06
01/02/06
12/26/05
12/19/05
12/12/05
LEGEND:
C-1 Crest Subsidence Point
M-1 Mid-Subsidence Point
T-1 Toe Subsidence Point
MW 7 Monitoring Well Point
ACC Accelerometer
Mined Area
WEST RIDGE
RESOURCES, INC.
Grassy Trail Dam/Reservoir
Subsidence Control Points
Scale:
100' 0' 200' 400'
DATE: 03-08-06

GRASSY TRAIL DAM SEEPAGE READINGS

Dam Crest Elev. (ft) 7600.0 Spillway Elev. (ft) 7592.5 Seep Location:					Seep 1: Toe Drain		Seep 2: Left Abutment (East Seep)		Seep 3: Right Abutment (West Seep)			
Date	Initials	Reservoir Elevation		Reservoir Characteristics	(GAL/MIN)	Water Characteristics	(GAL/MIN)	Water Characteristics	(GAL/MIN)	Water Characteristics	Weather Conditions	Temperature (°F)
11/08/05	JDS	7586.38			Dry		14.3	Clear	0.1	Clear	Slightly Overcastted	47
11/16/05	JDS	7586.38			Dry		14.3	Clear	Frozen		Clear and Sunny	23
11/23/05	JDS	7585.79			Dry		13.5	Clear	Frozen		Clear, Sunny, Breezy	27
11/29/05	JDS	7586.82		Frozen~2.5" of ice	Dry		13.5	Clear	Frozen		Cloudy	24
12/07/05	JDS	7586.71	See Note	Froze	Dry		13.5	Clear	Frozen		Clear and Sunny	19
12/14/05	JDS	7587.29	See Note	Frozen	Dry		13.5	Clear	Frozen		Clear and Sunny	24
12/21/05	JDS	7587.65	See Note	Frozen	Dry		14.3	Clear	Frozen		Clear and Sunny	26
12/28/06	RA/JN	7588.31	See Note	Frozen	Dry		15.9	Clear	Frozen		Slightly Overcastted	30
01/04/06	JDS	7588.94	See Note	Frozen	Dry		16.2	Clear	Frozen		Slightly Overcastted	28
01/11/06	JDS	7589.48	See Note	Frozen	Dry		16.3	Clear	Frozen		Cloudy	31
01/17/06	JDS	7590.00	See Note	Frozen	Dry		16.6	Clear	Frozen		Clear and Sunny	28
01/25/06	JDS	7590.50	See Note	Frozen	Dry		17.4	Clear	Frozen		Clear and Sunny	27
01/31/06	JDS	7590.52	See Note	Frozen	Dry		19.0	Clear	Frozen		Clear and Sunny	38
02/08/06	JDS	7590.50	See Note	Frozen	1.0	Clear	20.1	Clear	Frozen		Clear and Sunny	42
02/15/06	JDS	7590.44	See Note	Frozen	2.0	Clear	20.3	Clear	Frozen		Clear and Sunny	37
02/22/06	JDS	7590.42	See Note	Frozen	1.5	Clear	19.5	Clear	Frozen		Slightly Overcastted	27
03/01/06	JDS	7590.40	See Note	Frozen	1.5	Clear	18.2	Clear	Frozen		Clear and Sunny	32
03/08/06	JDS	7590.40	See Note	Frozen	1.5	Clear	18.2	Clear	Frozen		Clound and Light Snow	28

NOTE: Elevation measured to top of ice

3/9/2006

Looking West
03. 08. 2006


Looking West
03. 08. 2006


Looking West
03. 08. 2006

Looking East
03. 08. 2006


Looking East
03. 08. 2006

Face of Dam
03.08.2006

West Face of Dam
03.08.2006

East Face of Dam
03. 08. 2006