OGMCOAL DNR <ogmcoal@utah.gov>

Grassy Trail / Monitoring Project Report

June Lund <jlund@rbgengineering.com> Mon, Mar 13, 2017 at 3:11 PM
To: kmadsen@coalsource.com
Cc: jmckenzi@blm.gov, mglasson@blm.gov, Stan_Perkes@blm.gov, Steve_Falk@blm.gov, steve_rigby@blm.gov, dhibbs@coalsource.com, ecc@emerytelcom.net, sunny1@emerytelcom.net, djavery1971@gmail.com, Brad Price <bprice@rbgengineering.com>, Michael Hansen <Mhansen@rbgengineering.com>, Rob johnson <rjohnson@rbgengineering.com>, bretdixon@utah.gov, cherylparker@utah.gov, danadean@utah.gov, daronhaddock@utah.gov, davemarble@utah.gov, jblake@utah.gov, karlhouskeeper@utah.gov, marcstilson@utah.gov, ogmcoal@utah.gov, stevechristensen@utah.gov, stevedemczak@utah.gov, tomfaddies@utah.gov, douglasparsons53@yahoo.com

Karin,
See attached Project Report for monitoring site visits and survey data from February 10th, 17th, 24th and March 4, 2017.
Thank you.
June

JUNE LUND
Administrative Assistant
RB&G ENGINEERING, INC.
1435 West 820 North, Provo, UT 84601
Phone: 801-374-5771 Fax: 801-374-5773
email: jlund@rbgengineering.com

Grassy Trail Project Report.Feb 10_17_24_Mar 4_2017.pdf
1532K

RB&G ENGINEERING, INC.
1435 West 820 North
Provo, Utah 84601-1343
801-374-5771 Provo
801-521-5771 Salt Lake City
801-374-5773 Fax

PROJECT REPORT

Project No.	201404-006		
Project	Grassy Trail – West Ridge Mine Monitoring		
Dates	Site Visits and readings - February 10, 17, 24, March 4, 2017		
Report By	Michael N. Hansen	**Position**	Engineering Geologist

Observations / Activities

New readings from Inclinometers I-2 and 1-3 have not shown any significant movement. Plots of the inclinometer readings taken on March 4, 2017 are attached. Due to ice buildup over I-4 and frozen ground and ice at I-1 these two inclinometers could not be read.

One accelerometer is located on the crest of the dam. This accelerometer has been continuously monitoring since the middle of August, 2015. The instrument has not detected any mining induced seismic (MIS) activity between August, 2015 and March 4, 2017. The "events" which have been recorded take place while removing and replacing the cover back on the instrument as part of downloading and resetting the accelerometer.

Since the last report on February 4, 2017, one seismic event has been reported within the area of the mine by the University of Utah Seismograph Stations (UUSS). The event occurred on February 8, 2017. The event had a magnitude of 1.7, and was located about 0.56 miles northwest of the dam. A copy of the event data is attached. While this event was first reported in last months report, it is being included again in this report since it took place during this monitoring period. This event was not detected by the accelerometer located on the dam.

Reservoir elevation, seepage and piezometer readings have been taken weekly by RB&G since September 5, 2016. Plots of the reservoir elevations, piezometer and seepage readings are attached. Due to snow cover, some piezometers could not be read.

For the same reasons mentioned in the previous report, we feel that Ware Surveying LLC would not be able to conduct a survey at the dam due to the depth of snow. At this time there is still about 3 feet of snow across the crest of the dam in some locations

During the site visits, reconnaissance of the area found no signs of significant landslide movement on the hillsides or at the dam. During site visits from February through March 4, 2017, the reservoir was covered with ice.

Michael Hansen P.G.
Engineering Geologist
RB&G Engineering Inc.

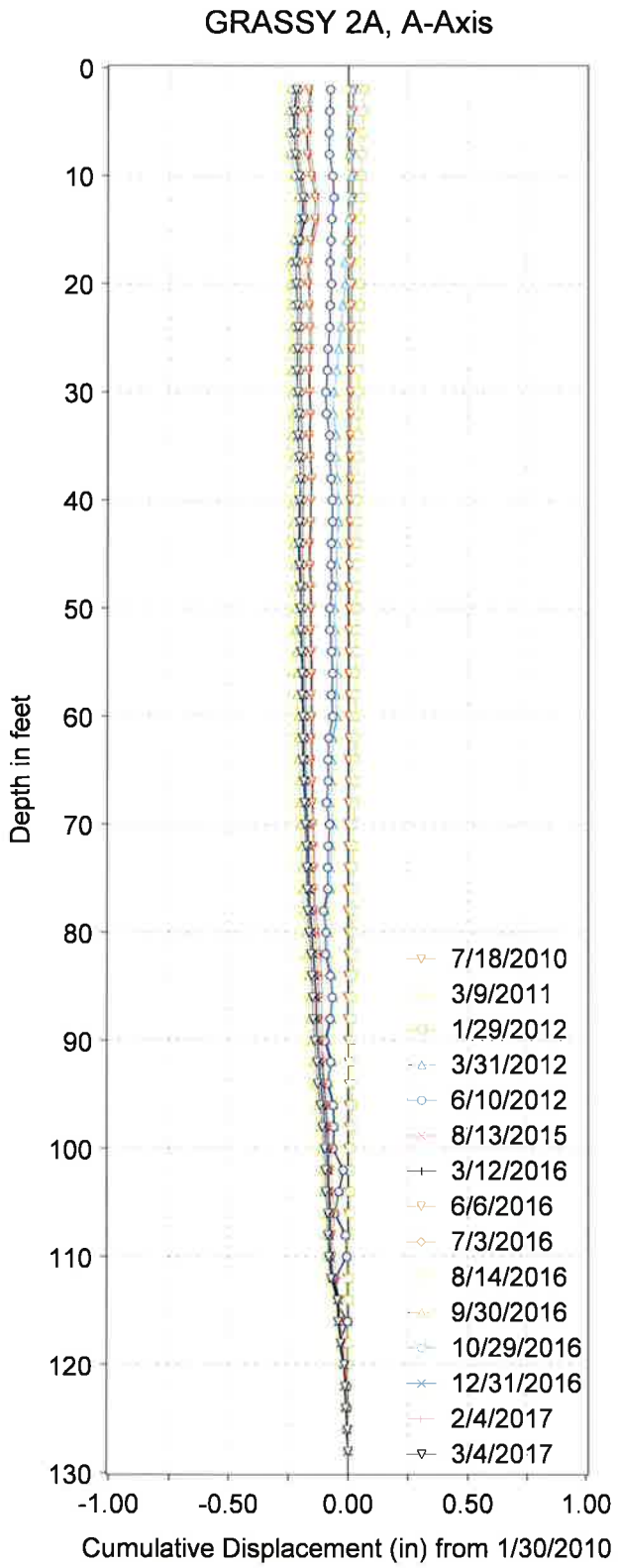

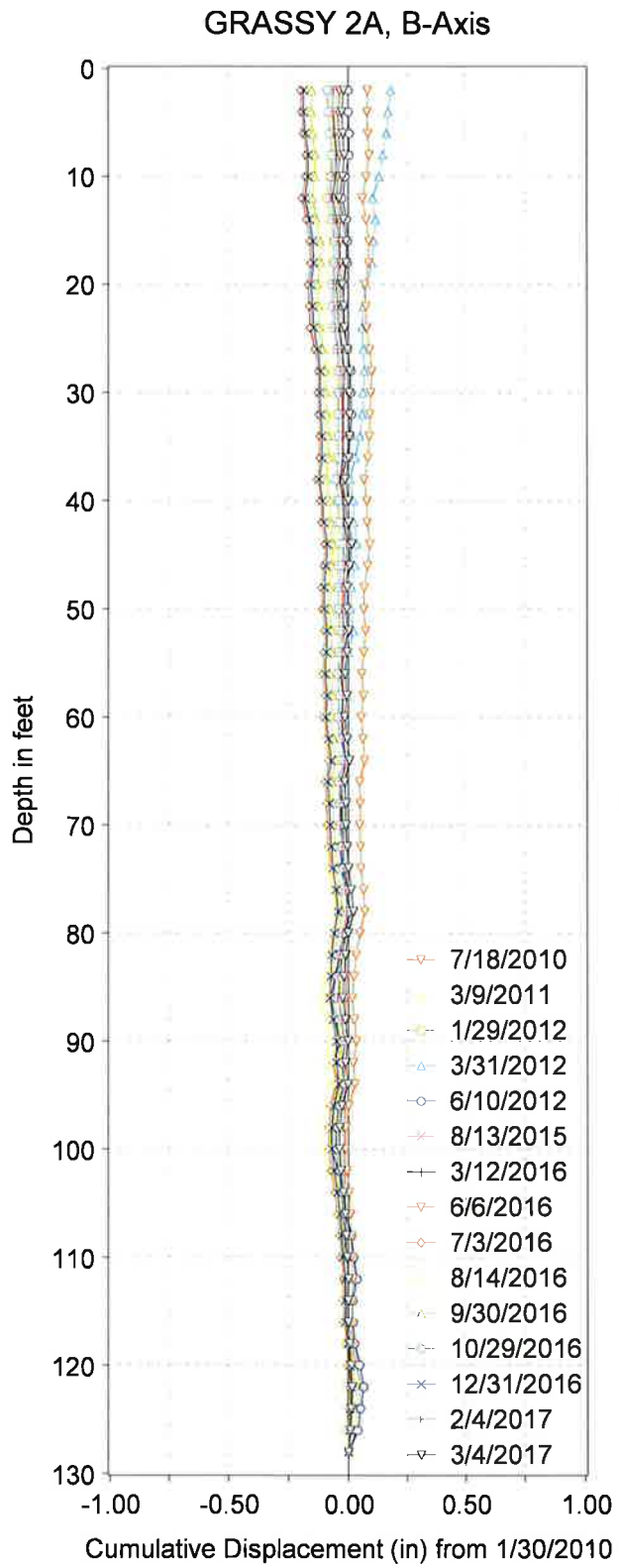

-15 dergree skew
Bias-shift correction

Figure
Inclinometer 2 - Deflection Profile
Grassy Trail Dam, Carbon County, Utah

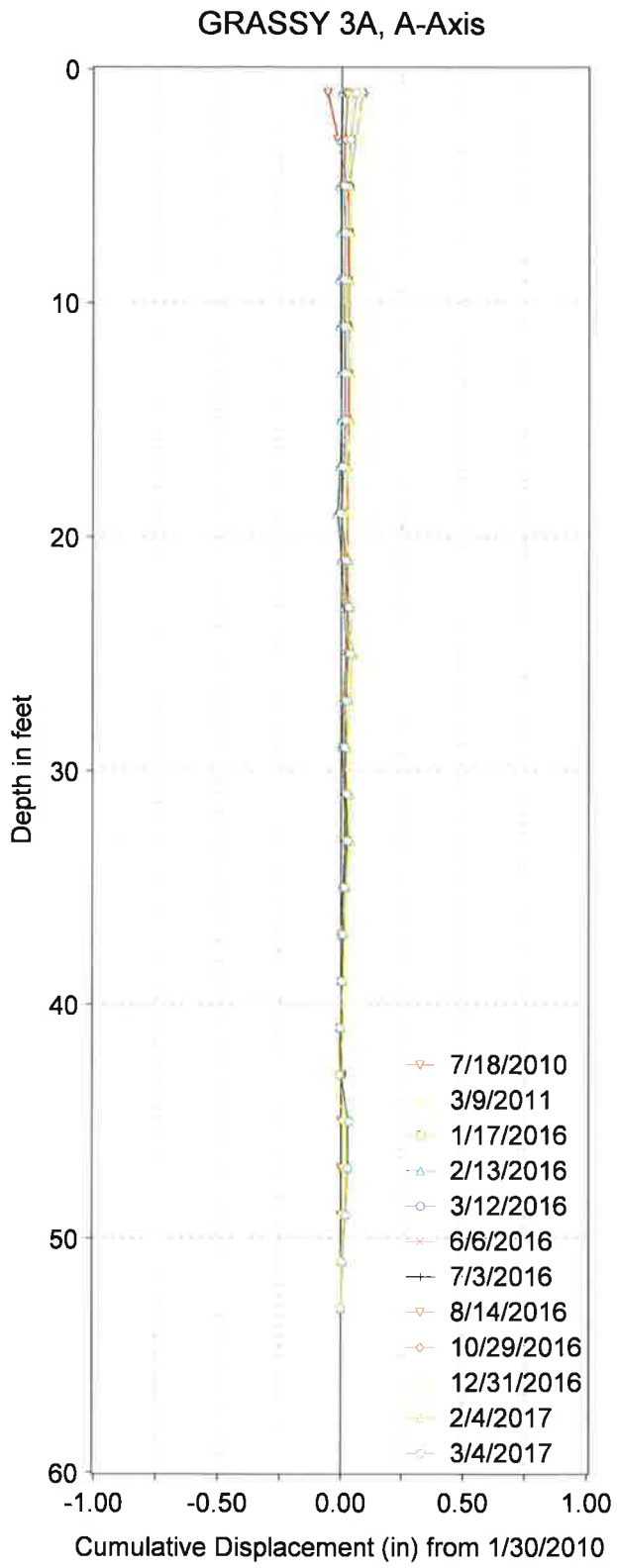

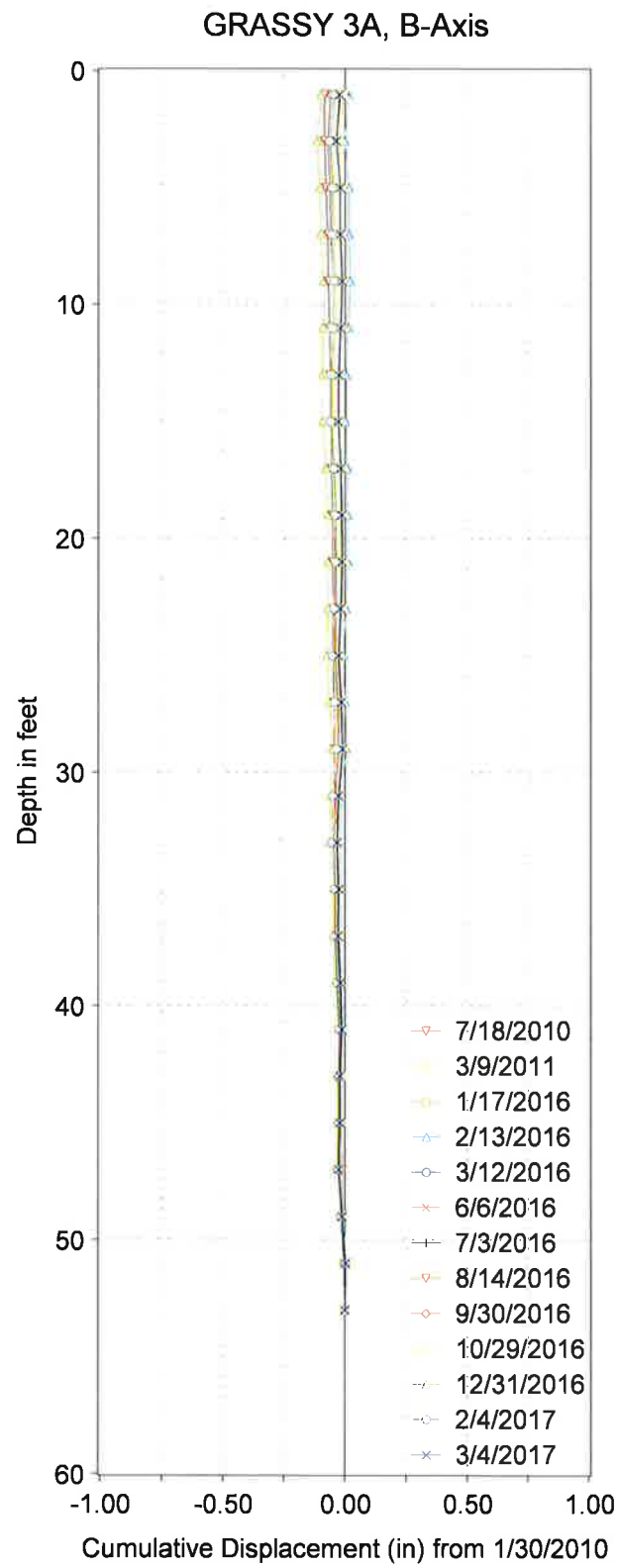

-30 degree skew

Figure B-5
Inclinometer 3 - Deflection Profile
Grassy Trail Dam, Carbon County, Utah

GRASSY TRAIL DAM PIEZOMETER & OBSERVATION WELL READINGS

TAKE READINGS AT RIM ELEV.			05-2		79-4	98-3		05-4		79-3	05-3A	05-3		98-2	98-4	98-6	06-1	06-1
			5+62		5+15	4+14		~4+14		3+63	2+77	2+71						
Dam Crest Elev		7600.0	PIEZ.	PIEZ.	O.W.	PIEZ.		PIEZ.		O.W.	PIEZ	PIEZ	PIEZ	PIEZ	PIEZ	PIEZ	PIEZ	PIEZ
Spillway Elev.		7592.5	8	9	1	2	3	13	14	4	10	11	12	5	6	7	15	16
Rim Elev. (ft)			7601.5		7601.8	7601.7		7558.9	7558.9	7601.7	7601.8	7601.7	7601.7	7528.8	7512.0	7519.5	7601.5	7601.5
Tip Elev. (ft		(actual)	7554.5	7535.1	7491.8	7525.4	7491.0	7521.0	7499.5	7491.7	7550.8	7572.0	7529.5	7501.5	7479.5	7493.0		
Piezometer Location			CREST	CREST	CREST	CREST	CREST	D.S. SLOPE	D.S. SLOPE	CREST	CREST	CREST	CREST	TOE	TOE	TOE	CREST	CREST
			EMBANK	FOUND	EMBANK/FOUND	EMBANK	FOUND	EMBANK	FOUND	EMBANK/FOUND	EMBANK	EMBANK	FOUND	FOUND	FOUND	FOUND	FOUND	BED ROCK
Date	Initials	Reservoir Elevation	45.75' (47')	65' (66.4')	110'	76.2' (76.3')	110.7'	36.5' (37.9')	58.8' (59.4')	110'	49.5' (51')	28.5' (29.7')	84.0' (72.2')	27.3'	32.5'	26.5'	35.5'	100.0'
01/16/15	Values taken from Dam Safety web page submitted by East Carbon City (ECC)	7581.25	7569.3	7566.6	7555.5	7545.1	7500.0	7523.1	7500.0	7545.4	7563.4	7575.9	7516.7	7501.5	7493.3	7498.8	7576.8	7523.5
02/10/15		7581.50	7569.5	7566.4	7556.4	7545.1	7500.0	7523.1	7500.0	7546.4	7563.5	7576.0	7516.7	7501.5	7493.3	7498.6	7576.8	7523.5
02/23/15		7581.67	7569.4	7566.3	7556.4	7545.0	7500.0	7523	7500.0	7546.5	7563.4	7575.9	7516.6	7501.5	7493.4	7498.5	7576.8	7523.4
03/06/15		7581.75	7569.3	7566.1	7556.2	7545.1	7500.0	7522.9	7500.1	7546.7	7563.4	7576.0	7516.5	7501.6	7493.3	7498.5	7576.8	7523.2
03/19/15		7582.17	7569.4	7566.2	7556.4	7545.8	7500.0	7523.1	7500.3	7546.7	7563.5	7576.0	7516.7	7501.6	7494.1	7499.2	7576.8	7523.5
05/04/15		7583.50	7571.1	7566.1	7562.2	7545.0	7500.3	7523	7500.1	7544.7	7564.2	7576.6	7516.7	7501.5	7495.6	7500.3	7578.4	7524
05/26/15		7586.08	7573.3	7566.4	7567.2	7545.0	7502.5	7523.2	7499.1	7544.7	7564.8	7576.9	7516.9	7501.5	7495.8	7500.4	7578.8	7524.4
07/14/15		7591.50	7576.2	7568.7	7562.7	7544.8	7508.3	7510.9	7499.2	7544.7	7567.4	7580.5	7516.5	7512.8	7505.4	7506.5	7584.3	7525.8
07/15/15		7591.50	7576.2	7568.7	7562.7	7544.8	7508.3	7510.9	7499.2	7544.7	7567.4	7580.5	7516.5	7512.8	7505.4	7506.5	7584.3	7525.8
07/31/15		7590.75	7576.0	7569.9	7565.3	7544.7	7508.1	7523.1	7507.6	7544.7	7567.3	7580.3	7516.2	7513	7505.6	7506.4	7584.3	7525.9
08/13/15		7590.50																
08/26/15		7590.13	7576.9	7570.7	7566.1	7545.0	7508.5	7523.8	7508.2	7517.5	7567.8	7580.9	7517.4	7514.2	7506.2	7506.9	7584.7	7526.7
09/13/15	MH	7588.95																
09/22/15	ECC	7588.92	7576.6	7571.5	7576.7	7545	7508.6	7524.3	7509	7517.5	7569.3	7581.3	7517.4	7514.4	7506.8	7506.1	7582.6	7525.4
09/27/15	MH	7588.50																
10/08/15	ECC	7588.17	7574.3	7571.3	7562.6	7544.8	7506.3	7524	7509.2	7517.4	7568.7	7580.7	7516.4	7513.5	7505.7	7506.2	7582	7525.2
10/11/15	MH	7587.95																
10/22/15	ECC	7588.33	7574.3	751.2	7562.3	7545	7506.3	7523.9	7509	7517.4	7568.9	7580.7	7516.3	7513.3	7502.6	7505	7582	7525.4
10/24/15	MH	7588.30																
11/08/15	MH	7588.00																
11/18/15	ECC	7588.08	7574.1	750.7	7562.8	7544.3	7506.7	7523.7	7508.7	7517.4	7568.1	7580.1	7516	7513.1	7504.9	7505.6	7581.6	7524.6
11/22/15	MH	7586.10																
12/02/15	ECC	7586.17	7572.8	7570.1	7561.3	7545.1	7504.9	NA	NA	7518	7567.8	7579.9	7516.7	7504.6	7500.9	7503.8	7580.7	7525.1
12/06/15	MH	7586.18																
12/11/15	ECC	7586.17	7572.8	7570.1	7561.3	7545.1	7504.9	NA	NA	7518	7567.8	7579.9	7516.7	7504.6	7500.9	7503.8	7580.7	7525.1
12/20/15	MH	7586.25																
12/30/15	ECC	7586.167																
01/03/16	MH	7586.35																
01/17/16	MH	7586.26																
01/27/16	ECC	7586.083	7572.7	7569.3	7561.4	7545.3	7503.5			7517.4	7567.4	7579.1	7516.8	7504	7503.4	7505.3	7580.5	7525.7
01/31/16	MH	7586.25																
02/11/16	ECC	7586.417	7572.5	7569.1	7561.2	7545.5	7503.3			7517.4	7567.2	7578.8	7516.8	7503.8	7503.6	7505.1	7580.4	7525.6
02/13/16	MH	7586.30																
02/25/16	ECC	7586.30	7572.5	7567	7561	7545.3	7503.3			7517.4	7567	7578.7	7516.7	7503.3	7504.7	7503.7	7580.2	7525.4
02/27/16	MH	7586.30																
03/12/16	MH	7586.50																
03/21/16	MH	7586.70																
03/23/16	ECC	7586.75	7574.2	7567	7560.6	7544.8	7503.2			7517.4	7567	7579.5	7516.8	7503.1	7504.7	7503.5	7581.3	7526.1
04/16/16	ECC	7587.33	7573.8	7566.9	7560.4	7544.5	7503.2			7517.4	7566.9	7579.1	7516.8	7503.1	7504.3	7503.4	7581.1	7525.8
06/16/16	MH	7592.52																
07/03/16	ECC	7591.90																
07/11/16	ECC	7591.50	7576.6	7569.7	7574	7545.4	7507.1	7523.5	7505.6	7517.4	7569.7	7582.3	7516.7	7503.9	7505.8	7509.3	7584.2	7526.8
07/17/16	MH	7590.00																
07/31/16	MH	7589.65																
08/01/16	ECC	7590.33	7576.3	7569	7573.6	7545	7506.3	7523.2	7505.5	7517.4	7569	7581.6	7516.1	7503.7	7505.6	7509.1	7583.2	7526.3
08/14/16	MH	7588.46																
08/28/16	MH	7588.6																
08/31/16	EEC	7588.75	7575.7	7571.9	7571.6	7545.4	7505.7	7523	7504.7	7517.4	7567.8	7581.4	7516.8	7506.9	7502.1	7504.4	7582.4	7525.7
09/05/16	MH	7588.40	7575.4	7571.9	7571.0	7545.5	7505.2	7522.7	7504.3	7515.2	7567.6	7581.2	7516.9	7506.5	7501.8	7504.1	7582.1	7525.5
09/09/16	MH/KM	7588.05	7575.1	7571.6	7570.7	7545.4	7505.3	7522.6	7504.2	7515.1	7567.2	7580.9	7516.8	7506.3	7501.6	7504.0	7581.7	7525.3
09/16/16	MH	7587.95	7575.2	7571.5	7571.0	7545.5	7505.2	7522.7	7504.1	7515.3	7567.1	7580.8	7517.0	7506.1	7501.4	7503.8	7581.6	7525.3
09/23/16	MH	7591.40	7576.5	7571.7	7574.8	7545.6	7505.9	7522.9	7504.6	7517.4	7567.5	7580.9	7516.9	7509.0	7503.4	7507.6	7583.5	7525.6
09/30/16	MH	7591.55	7577.6	7571.3	7576.6	7545.4	7506.9	7522.7	7506.0	7518.7	7568.5	7581.0	7516.8	7510.0	7504.2	7505.8	7584.0	7526.2
10/07/16	MH	7590.20	7576.8	7571.5	7575.3	7545.5	7506.7	7522.8	7505.6	7518.5	7568.5	7581.4	7517.0	7508.3	7503.4	7505.5	7582.9	7525.8
10/16/16	MH	7589.38	7576.7	7572.0	7576.9	7545.7	7506.1	7523.3	7505.0	7519.3	7568.9	7581.8	7517.0	7507.2	7502.5	7504.8	7582.4	7525.5
10/22/16	MH	7589.30	7576.6	7571.9	7576.8	7545.6	7505.9	7523.2	7504.7	7519.6	7568.7	7581.5	7517.0	7507.0	7502.3	7504.5	7582.3	7525.3
10/29/16	MH	7589.20	7576.5	7571.9	7576.7	7545.6	7505.7	7523.1	7504.5	7520.6	7568.7	7581.4	7516.9	7506.9	7502.1	7504.3	7582.2	7524.9
11/06/16	MH	7588.25	7576.0	7571.9	7576.2	7545.6	7505.5	7523.2	7504.4	7519.0	7568.5	7581.2	7516.9	7506.5	7502.0	7504.3	7581.7	7525.2
11/13/16	MH	7588.25	7575.9	7571.8	7576.0	7545.6	7505.2	7524.1	7504.2	7519.7	7568.2	7581.0	7517.0	7506.2	7501.5	7503.9	7581.7	7525.0
11/19/16	MH	7588.20	7575.8	7571.8	7575.8	7545.6	7505.0	7523.0	7503.9	7519.9	7567.9	7580.8	7517.0	7506.0	7501.4	7503.7	7581.5	7524.9
11/26/16	MH	7588.35	7575.8	7571.8	7575.4	7545.6	7504.9	7523.2	7503.8	7520.7	7568.0	7580.7	7517.0	7506.0	7501.4	7503.8	7581.6	7525.0
12/03/16	MH	7587.80	7575.6	7571.8	7574.9	7545.8	7504.5	7523.3	7503.7	7518.0	7567.8	7580.7	7517.1	7505.7	7501.1	7503.6	7581.3	7524.8
12/10/16	MH	7587.50	7575.3	7571.8	7574.3	7545.8	7504.5	7523.3	7503.4	7518.7	7567.2	7580.5	7517.1	7505.2	7500.8	7503.3	7581.0	7524.7
12/17/16	MH	7586.90	7575.5	7572.2	7574.3	7546.1	7504.4	7523.8	7503.2	7518.5	7567.4	7580.9	7517.1	7505.1	7500.5	7503.1	7580.8	7524.8
12/23/16	MH	7587.10	7575.0	7571.7	7573.7	7545.8	7503.9	7523.3	7502.9	7518.7	7566.7	7580.2	7517.1	7504.9	7500.3	7502.9	7580.8	7524.5
12/31/16	MH	7587.20	7575.0	7571.6	7572.2	7545.8	7503.9	7523.3	7502.8	7518.3	7566.6	7580.1	7517.1	7504.9	7500.2	7502.9	7580.8	7524.6
01/07/17	MH	7587.30	7574.5	7571.2	7570.5	7545.9	7503.9	7523.1	7502.7	7518.3	7565.9	7579.5	7517.1	7504.8	7500.1	7502.7	7580.7	7524.4
01/14/17	MH	7587.30	7574.5	7571.4	7570.5	7546.0	7503.9	7523.1			7566.1	7579.7	7517.2				7580.8	7524.4
01/20/17	MH	7587.60	7574.6	7571.6	7567.4	7546.0	7503.9	7523.1	Covered with snow		7566.2	7579.9	7517.3	Covered with snow			7580.9	7524.5
01/27/17	MH		unable to make it to dam due to snow, got stuck															
02/04/17	MH	7587.10	7573.4	7570.9	7563.1	7545.8	7503.5	7523.0	7502.5	7515.6	7565.4	7579.4	7517.1				7580.4	7524.2
02/10/17	MH	7586.15	7573.1	7570.8	7561.9	7545.9	7503.5	7523.1	7502.5	7515.6	7565.3	7579.4	7517.1				7580.1	7524.0
02/17/17	MH	7582.80	7572.1	7570.8	7561.0	7545.9	7504.2	7523.2	7503.4	7515.5	7565.1	7579.2	7517.2				7579.4	7523.9
02/24/17	MH	7582.30	7571.4	7570.5	7562.5	7546.1	7503.4	7523.4	7502.1	7514.9	7564.4	7579.2	7517.2				7578.2	7523.4
03/04/17	MH	7582.30	7571.2	7570.1	7561.6	7545.9	7502.5	7523.3	7502.0	7514.8	7564.1	7578.9	7517.2				7577.9	7523.4

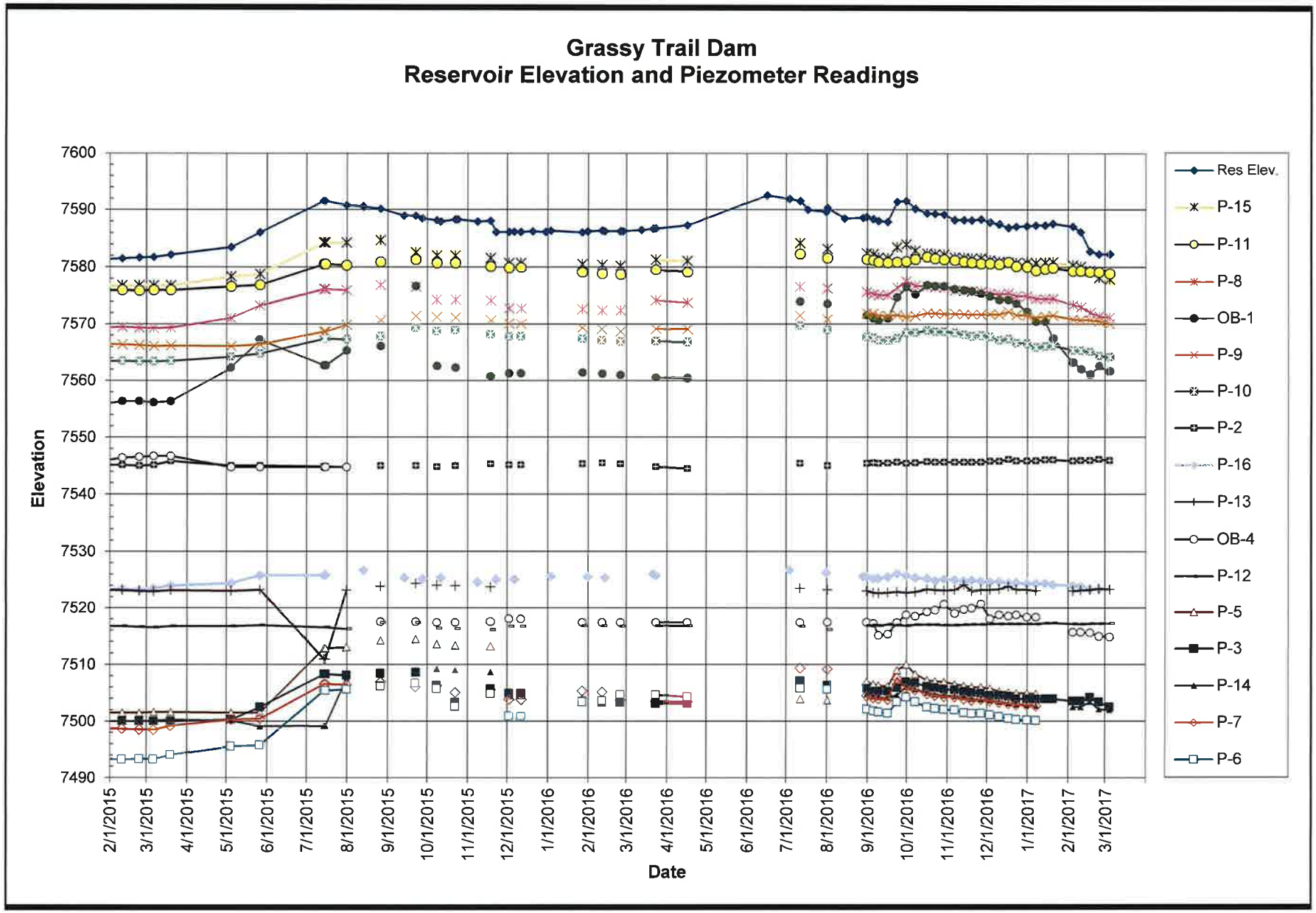

RB&G ENGINEERING, INC.

Figure Reservoir Elevation and Piezometer Readings
February 2015 to March 4, 2017

Grassy Trail Dam and Reservoir

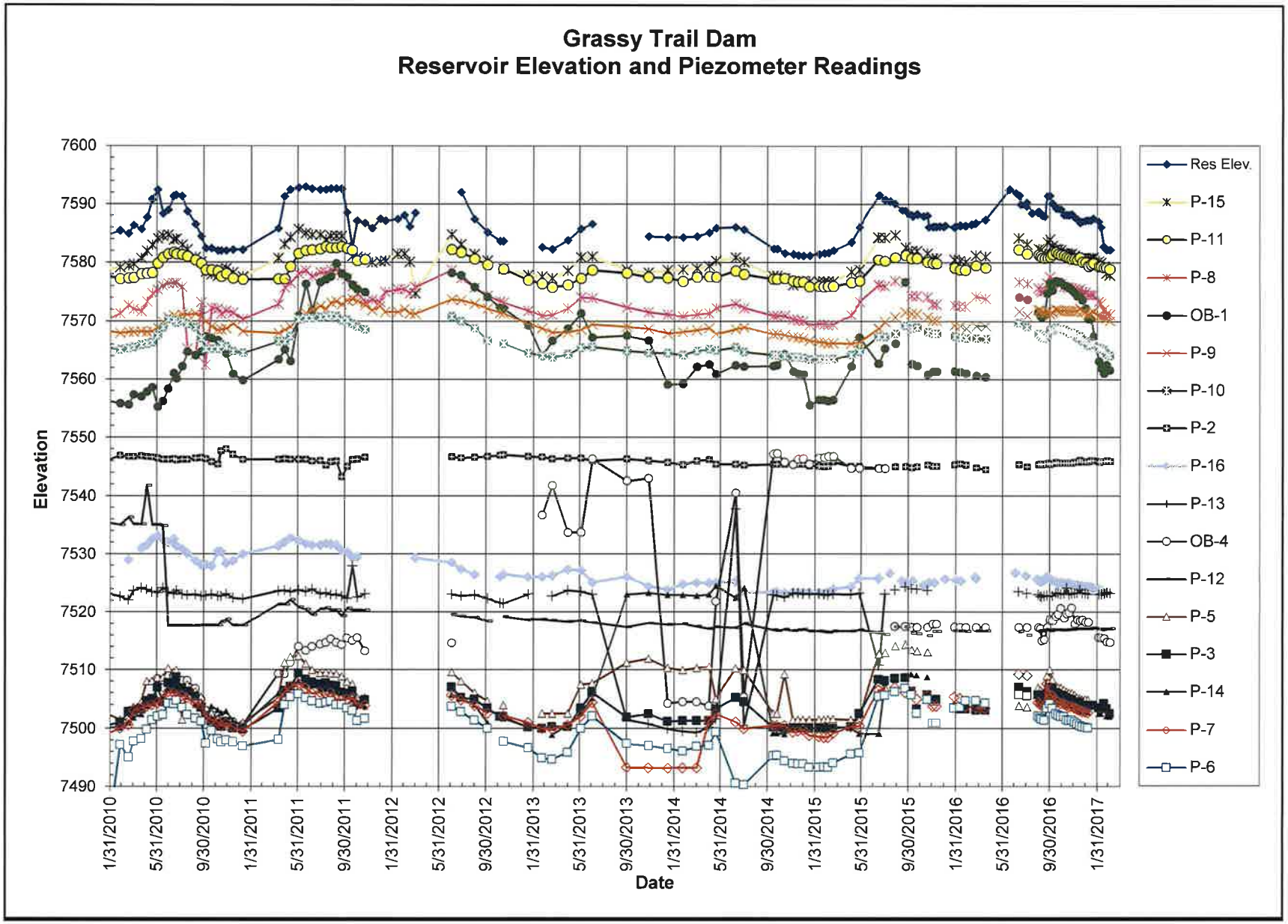

RB&G ENGINEERING, INC.

Figure Reservoir Elevation and Piezometer Readings
January 2010 to March 4, 2017

Grassy Trail Dam and Reservoir

GRASSY TRAIL DAM SEEPAGE READINGS

Dam Crest Elev(ft)		7600.0		Drain1:Toe Drain		Drain 2: Left Abutment (East Seep)		Drain 3: Left Abutment (East Additional collection)		Seep 4: Right Abutment (West Seep)	
Spillway Elev. (ft)		7592.5									
		Seep Location:									
Date	Initials	Reservoir Elev.	Reservoir Characteristics	GAL/MIN	Water Characteristics	GAL/MIN	Water Characteristics	add spring 2016		GAL/MIN	Water Characteristics
11/13/14	Values taken from Dam Safety web page submitted by East Carbon City (ECC)	7581.667		0.001		1.579				0.001	
12/5/14		7581.5		0.006		1.563				0.001	
12/18/14		7581.333		0.006		1.546				0.001	
12/31/14		7581.25		0.006		1.531				0.001	
1/16/15		7581.25		0.006		1.25				0.001	
2/10/15		7581.5		0.006		1.245				0.001	
2/23/15		7581.667		0.006		1.25				0.001	
3/6/15		7581.75		0.006		1.261				0.001	
3/19/15		7582.167		0.006		1.327				0.001	
5/4/15		7583.5		0.006		1.974				0.001	
5/26/15		7586.083		0.006		1.333				0.001	
7/14/15		7591.5		0.006		1.339				0.001	
7/15/15		7591.5		0.006		1.339				0.001	
7/31/15		7590.75		0.006		7.692				0.001	
8/13/15	ECC	7590.5		6	* likely a typo	6					
8/26/15	ECC	7590.1		0.984	clear	4.412	*trace sediment			0.001	
9/22/15	ECC	7588.9		0.952	clear	4.478				0.001	
9/27/15	MH	7588.50	clear	1.67	clear	3.80	*trace sediment			NM	Not Measureat
10/8/15	ECC	7588.17		0.833		2.59	clear			0.001	
10/11/15	MH	7587.95	clear	1.03	clear	3.45	clear			NM	Not Measureat
10/22/18	ECC	7588.33		0.006		3.85				NM	
10/24/15	MH	7588.30	clear	1.15	clear	3.23	clear			NM	
11/8/15	MH	7587.95	trace Ice on edges	0.39	clear	3.23	clear			NM	
11/18/15	ECC	7588.08		0.06		2.40				NM	
11/22/15	MH	7586.10	trace Ice on edges	0.050	clear	2.66	clear			NM	ice
12/2/15	ECC	7586.2	frozen	0.006		2.59				NM	ice
12/6/15	MH	7586.2	frozen	Dry		2.50				NM	ice
12/11/15	ECC	7586.167	frozen	Dry		2.59				NM	ice
12/20/15	MH	7586.25	frozen	Dry		2.46				NM	ice
12/30/15	ECC	7586.167	frozen	Dry						NM	
1/3/16	MH	7586.35	frozen	Dry		2.33				NM	ice
1/17/16	MH	7586.26	frozen	Dry		2.43				NM	ice
1/27/16	ECC	7586.083	frozen	Dry		2.54				NM	ice
1/31/16	MH	7586.25	frozen	Dry		2.61	*trace sediment			NM	ice
2/11/16	ECC	7586.417	frozen	Dry		2.75				NM	ice
2/13/16	MH	7586.3	frozen	Dry		2.64	*trace sediment			NM	ice
2/25/16	ECC	7586.3	frozen	Dry		2.94				NM	ice
2/27/16	MH	7586.3	frozen	Dry		2.95				NM	ice
3/12/16	MH	7586.5	frozen	Dry		2.98				NM	ice
3/21/16	MH	7586.7	frozen	Dry		2.99				NM	ice
3/23/16	ECC	7586.75	frozen	Dry		2.94					
4/16/16	ECC	7587.33		Dry		3.03					
6/16/16	MH	7592.52	slighty over spillway	10.70		4.84		GAL/MIN	Characteristics	0.002	
7/3/16	MH	7591.9		8.33		4.69		6.00		0.02	
7/11/16	ECC	7591.5				4.35		4.11			
7/17/16	MH	7590		5.56		4.00		4.29		0.001	
7/31/16	MH	7589.65		1.40		3.33		4.30		dry	
8/1/16	ECC	7590.33				4.76		4.48			
8/14/16	MH	7588.46		1.32		3.53		1.53		dry	
8/28/16	MH	7588.6		0.28		3.30		0.73		dry	
8/31/16	ECC	7588.75				4.29		1.07			
9/5/16	MH	7588.4		0.04	clear	3.26	clear	0.46	clear	dry	
9/9/16	MH	7588.05		dry		3.23	clear	0.23	clear	dry	
9/16/16	MH	7587.95		dry		3.26		0.17		dry	
9/23/16	MH	7591.4		8.89		4.62		2.54		1.69	
9/30/16	MH	7591.6		8.65		5.36		3.06		drip	
10/7/16	MH	7590.2		4.69		3.90		1.23		dry	
10/16/16	MH	7589.4		1.76		3.41		0.79		Dry	
10/22/16	MH	7589.3		1.06		3.16		0.90		Dry	
10/29/16	MH	7589.2		0.53		3.03		1.00		Dry	
11/6/16	MH	7588.3		0.26		2.89		0.74		Dry	
11/13/16	MH	7588.3		0.194		2.82		0.63		Dry	
11/19/16	MH	7588.3		Dry		2.86		0.57		Dry	
11/26/16	MH	7588.4		Dry		2.91		0.67		Dry	
12/3/16	MH	7587.8	some ice	Dry		2.52		0.50		Dry	
12/10/16	MH	7587.5	Frozen all ice	Dry		2.5		0.4	still some sed	Dry	
12/17/16	MH	7586.9	Frozen	drip		2.5		0.52	some sed	0.17	Very wet snow melt
12/23/16	MH	7587.1	Frozen	Dry		2.5		0.27	some sed	Dry	Ice
12/31/16	MH	7587.2	Frozen	Dry		2.4		0.33	some sed	Dry	Ice
01/07/17	MH	7587.3	Frozen	Dry		2.5		Drip		Dry	ice
01/14/17	MH	7587.2	Frozen	Dry		2.36		0.19		Dry	ice
01/20/17	MH	7587.6	Frozen	Dry		2.4		0.21		Dry	ice
01/27/17	MH		unable to make it to dam due to snow, got stuck								
02/04/17	MH	7587.1	Frozen	Dry		2.22		0.17		Dry	ice
02/10/17	MH	7586.2	Frozen	Dry		2.206		0.17		Dry	ice
02/17/17	MH	7582.8	Frozen	snow melt		2.326		0.16		Dry	ice
02/24/17	MH	7582.3	Frozen	snow melt		1.911		0.07		Dry	ice
03/04/17	MH	7582.3	Frozen	snow melt						Dry	ice

* notes MH = Michael Hansen RB&G Engineering

ECC= East Carbon City / Sunnyside

Left abut drain D-3 has been added, 2016, to collect more seepage

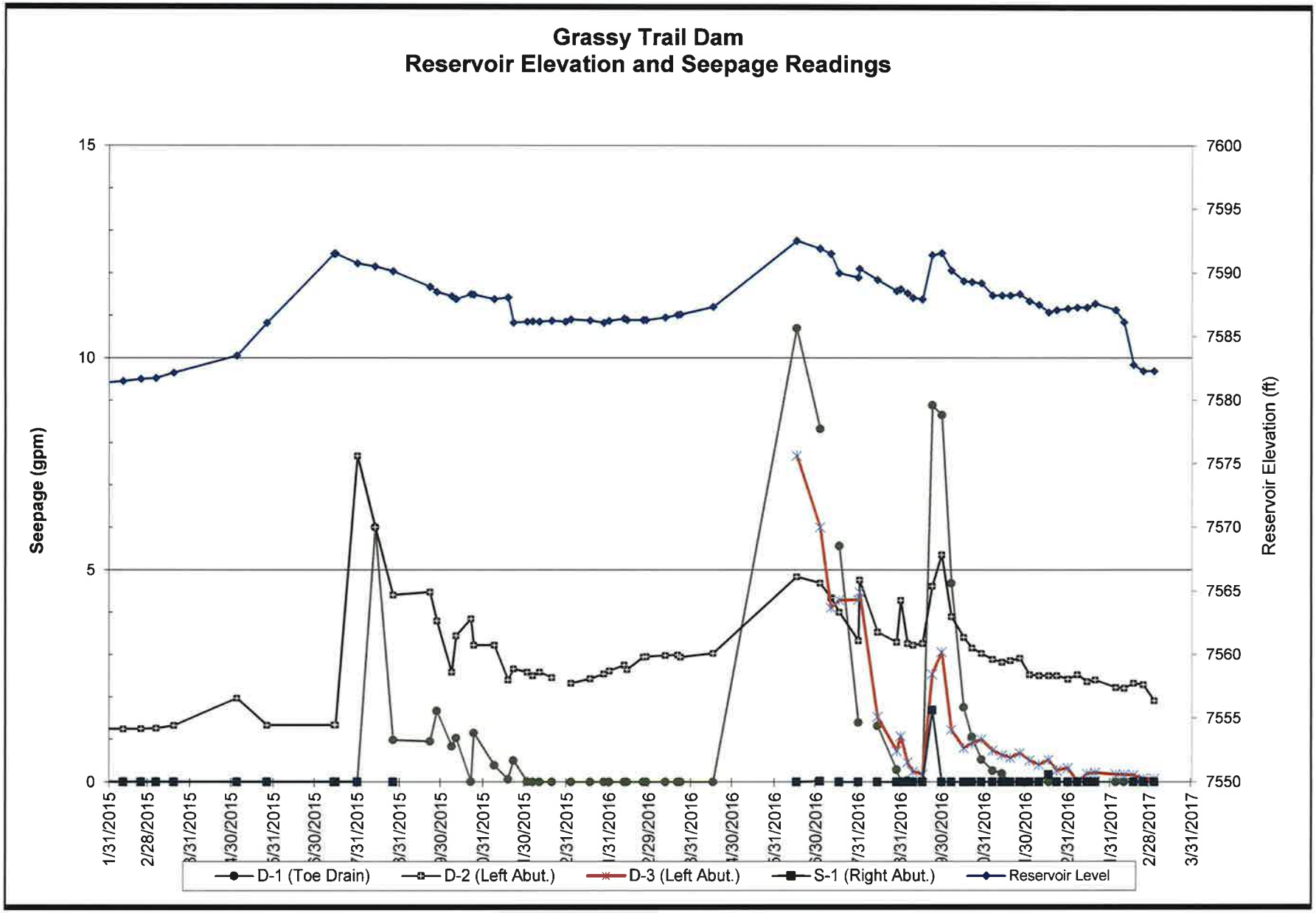

RB&G ENGINEERING, INC.

Figure Reservoir Elevation and Seepage Readings
January 2015 to March 4, 2017
Some additonal readings by RB&G Eng
Grassy Trail Dam and Reservoir

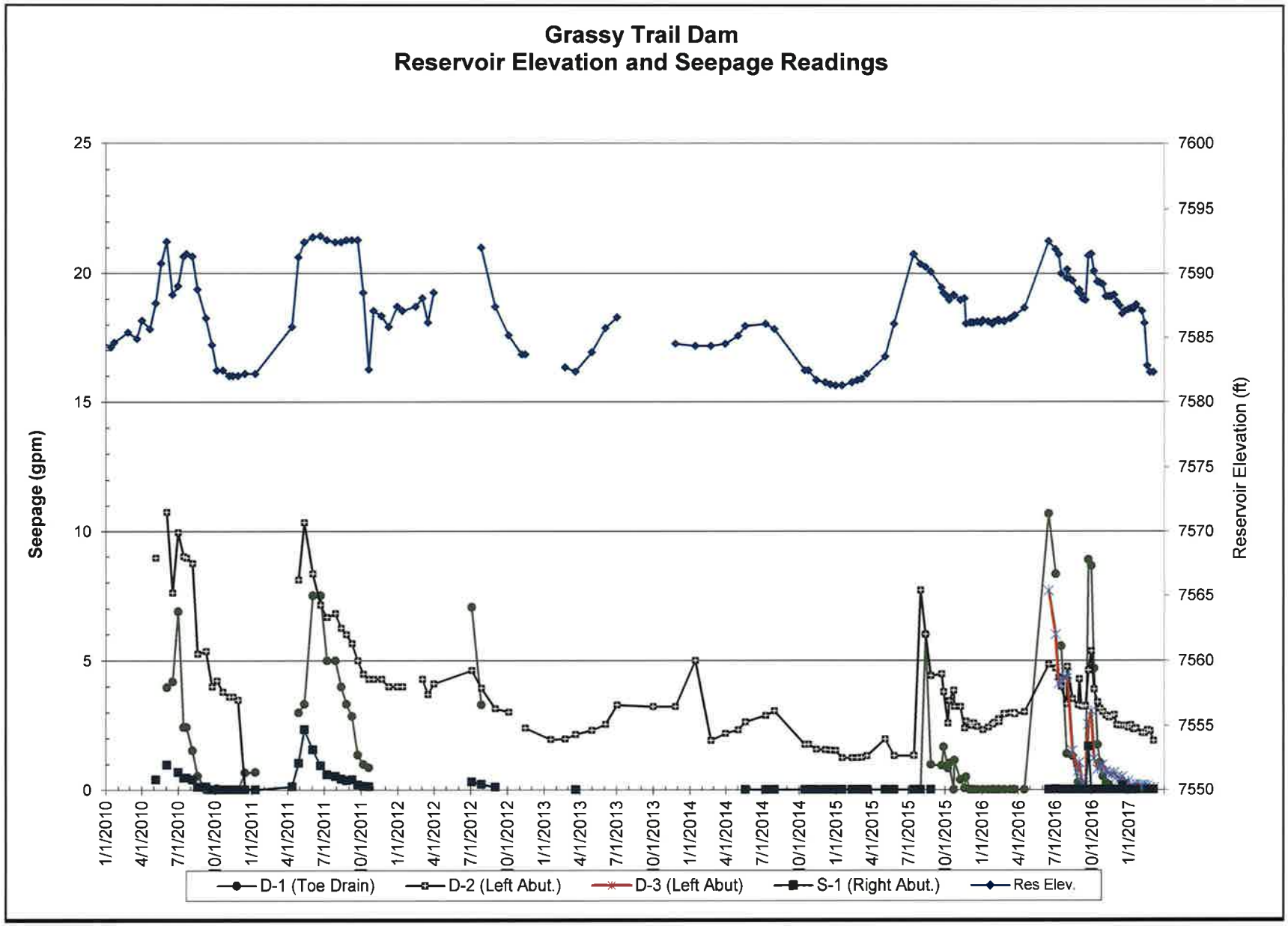

RB&G ENGINEERING, INC.

Figure Reservoir Elevation and Seepage Readings
January 2010 to March 4, 2017
Some additonal readings by RB&G Eng
Grassy Trail Dam and Reservoir

Grassy Trail Dam MIS Monitoring - Accelerometer located on the Dam Blastware (V10.72-10.74) Event Report Event List

Type	Serial No.	Date	Time	No. Chan	Trigger	Tran Peak (in/s)	Vert Peak (in/s)	Long Peak (in/s)	Tran Accel (g)	Vert Accel (g)	Long Accel (g)	Tran Freq. Hz.	Vert Freq. Hz.	Long Freq. Hz.	Description	Post Event Note first line
LOG	BE9690	4-Feb-17	12:57:23	***	***	***	***	***	***	***	***	***	***	***	Start Monitoring	Start Monitoring
W	BE9690	4-Feb-17	12:57:39	3	Vert	0.03	0.045	0.005	0.053	0.053	0.013	85.33	73.14	>100	GrassyTrailDam2015	*Man Made event while opening or closing cover*
LOG	BE9690	4-Feb-17	23:59:28	***	***	***	***	***	***	***	***	***	***	***	Daily Check Stop	No events recorded. (Daily Self Check Exit)
LOG	BE9690	4-Feb-17	23:59:37	***	***	***	***	***	***	***	***	***	***	***	Start Monitoring	No events recorded. (Daily Self Check Exit)
LOG	BE9690	5-Feb-17	23:59:28	***	***	***	***	***	***	***	***	***	***	***	Daily Check Stop	No events recorded. (Daily Self Check Exit)
LOG	BE9690	5-Feb-17	23:59:37	***	***	***	***	***	***	***	***	***	***	***	Start Monitoring	No events recorded. (Daily Self Check Exit)
LOG	BE9690	6-Feb-17	23:59:28	***	***	***	***	***	***	***	***	***	***	***	Daily Check Stop	No events recorded. (Daily Self Check Exit)
LOG	BE9690	6-Feb-17	23:59:37	***	***	***	***	***	***	***	***	***	***	***	Start Monitoring	No events recorded. (Daily Self Check Exit)
LOG	BE9690	7-Feb-17	23:59:28	***	***	***	***	***	***	***	***	***	***	***	Daily Check Stop	No events recorded. (Daily Self Check Exit)
LOG	BE9690	7-Feb-17	23:59:37	***	***	***	***	***	***	***	***	***	***	***	Start Monitoring	No events recorded. (Daily Self Check Exit)
LOG	BE9690	8-Feb-17	23:59:28	***	***	***	***	***	***	***	***	***	***	***	Daily Check Stop	No events recorded. (Daily Self Check Exit)
LOG	BE9690	8-Feb-17	23:59:37	***	***	***	***	***	***	***	***	***	***	***	Start Monitoring	No events recorded. (Daily Self Check Exit)
LOG	BE9690	9-Feb-17	23:59:28	***	***	***	***	***	***	***	***	***	***	***	Daily Check Stop	No events recorded. (Daily Self Check Exit)
LOG	BE9690	9-Feb-17	23:59:37	***	***	***	***	***	***	***	***	***	***	***	Start Monitoring	Start Monitoring
W	BE9690	10-Feb-17	15:30:50	3	Vert	0.025	0.095	0.14	0.066	0.252	0.358	>100	>100	>100	GrassyTrailDam2015	*Man Made event, cover, snow removal*
W	BE9690	10-Feb-17	15:30:54	3	Tran	0.04	0.045	0.005	0.027	0.027	0.027	18.96	22.26	>100	GrassyTrailDam2015	*Man Made event, cover, snow removal*
W	BE9690	10-Feb-17	15:30:59	3	Long	0.025	0.045	0.055	0.08	0.093	0.106	>100	>100	>100	GrassyTrailDam2015	*Man Made event, cover, snow removal*
LOG	BE9690	10-Feb-17	15:31:26	***	***	***	***	***	***	***	***	***	***	***	Keyboard Stop	No events recorded. (Keyboard Exit)
LOG	BE9690	10-Feb-17	16:09:39	***	***	***	***	***	***	***	***	***	***	***	Start Monitoring	Start Monitoring
W	BE9690	10-Feb-17	16:09:51	3	Tran	0.025	0.025	0.005	0.027	0.027	0.013	32	42.67	>100	GrassyTrailDam2015	*Man Made event while opening or closing cover*
W	BE9690	10-Feb-17	16:10:15	3	Tran	0.08	0.08	0.085	0.278	0.172	0.159	>100	>100	>100	GrassyTrailDam2015	*Man Made event while opening or closing cover*
LOG	BE9690	10-Feb-17	23:59:28	***	***	***	***	***	***	***	***	***	***	***	Daily Check Stop	No events recorded. (Daily Self Check Exit)
LOG	BE9690	10-Feb-17	23:59:37	***	***	***	***	***	***	***	***	***	***	***	Start Monitoring	No events recorded. (Daily Self Check Exit)
LOG	BE9690	11-Feb-17	23:59:28	***	***	***	***	***	***	***	***	***	***	***	Daily Check Stop	No events recorded. (Daily Self Check Exit)
LOG	BE9690	11-Feb-17	23:59:37	***	***	***	***	***	***	***	***	***	***	***	Start Monitoring	No events recorded. (Daily Self Check Exit)
LOG	BE9690	12-Feb-17	23:59:28	***	***	***	***	***	***	***	***	***	***	***	Daily Check Stop	No events recorded. (Daily Self Check Exit)
LOG	BE9690	12-Feb-17	23:59:37	***	***	***	***	***	***	***	***	***	***	***	Start Monitoring	No events recorded. (Daily Self Check Exit)
LOG	BE9690	13-Feb-17	23:59:28	***	***	***	***	***	***	***	***	***	***	***	Daily Check Stop	No events recorded. (Daily Self Check Exit)
LOG	BE9690	13-Feb-17	23:59:37	***	***	***	***	***	***	***	***	***	***	***	Start Monitoring	No events recorded. (Daily Self Check Exit)
LOG	BE9690	14-Feb-17	23:59:28	***	***	***	***	***	***	***	***	***	***	***	Daily Check Stop	No events recorded. (Daily Self Check Exit)
LOG	BE9690	14-Feb-17	23:59:37	***	***	***	***	***	***	***	***	***	***	***	Start Monitoring	No events recorded. (Daily Self Check Exit)
LOG	BE9690	15-Feb-17	23:59:28	***	***	***	***	***	***	***	***	***	***	***	Daily Check Stop	No events recorded. (Daily Self Check Exit)
LOG	BE9690	15-Feb-17	23:59:37	***	***	***	***	***	***	***	***	***	***	***	Start Monitoring	No events recorded. (Daily Self Check Exit)
LOG	BE9690	16-Feb-17	23:59:28	***	***	***	***	***	***	***	***	***	***	***	Daily Check Stop	No events recorded. (Daily Self Check Exit)
LOG	BE9690	16-Feb-17	23:59:37	***	***	***	***	***	***	***	***	***	***	***	Start Monitoring	Start Monitoring
W	BE9690	17-Feb-17	10:23:04	3	Vert	0.215	0.175	0.01	0.212	0.186	0.027	51.2	56.89	>100	GrassyTrailDam2015	*Man Made event while opening or closing cover*
W	BE9690	17-Feb-17	10:23:25	3	Vert	0.115	0.11	0.01	0.106	0.093	0.013	14.63	14.63	>100	GrassyTrailDam2015	*Man Made event while opening or closing cover*
LOG	BE9690	17-Feb-17	10:23:31	***	***	***	***	***	***	***	***	***	***	***	Keyboard Stop	No events recorded. (Keyboard Exit)
LOG	BE9690	17-Feb-17	11:32:57	***	***	***	***	***	***	***	***	***	***	***	Start Monitoring	Start Monitoring
W	BE9690	17-Feb-17	11:34:07	3	Long	0.005	0.005	0.025	0.027	0.027	0.106	***	>100	>100	GrassyTrailDam2015	*Man Made event while opening or closing cover*
W	BE9690	17-Feb-17	11:34:33	3	Vert	0.02	0.025	0.015	0.053	0.053	0.027	>100	>100	>100	GrassyTrailDam2015	*Man Made event while opening or closing cover*
W	BE9690	17-Feb-17	11:34:47	3	Tran	0.025	0.025	0.015	0.08	0.066	0.027	>100	>100	>100	GrassyTrailDam2015	*Man Made event while opening or closing cover*
LOG	BE9690	17-Feb-17	23:59:28	***	***	***	***	***	***	***	***	***	***	***	Daily Check Stop	No events recorded. (Daily Self Check Exit)
LOG	BE9690	17-Feb-17	23:59:37	***	***	***	***	***	***	***	***	***	***	***	Start Monitoring	No events recorded. (Daily Self Check Exit)
LOG	BE9690	18-Feb-17	23:59:28	***	***	***	***	***	***	***	***	***	***	***	Daily Check Stop	No events recorded. (Daily Self Check Exit)
LOG	BE9690	18-Feb-17	23:59:37	***	***	***	***	***	***	***	***	***	***	***	Start Monitoring	No events recorded. (Daily Self Check Exit)
LOG	BE9690	19-Feb-17	23:59:28	***	***	***	***	***	***	***	***	***	***	***	Daily Check Stop	No events recorded. (Daily Self Check Exit)
LOG	BE9690	19-Feb-17	23:59:37	***	***	***	***	***	***	***	***	***	***	***	Start Monitoring	No events recorded. (Daily Self Check Exit)
LOG	BE9690	20-Feb-17	23:59:28	***	***	***	***	***	***	***	***	***	***	***	Daily Check Stop	No events recorded. (Daily Self Check Exit)
LOG	BE9690	20-Feb-17	23:59:37	***	***	***	***	***	***	***	***	***	***	***	Start Monitoring	No events recorded. (Daily Self Check Exit)
LOG	BE9690	21-Feb-17	23:59:28	***	***	***	***	***	***	***	***	***	***	***	Daily Check Stop	No events recorded. (Daily Self Check Exit)
LOG	BE9690	21-Feb-17	23:59:37	***	***	***	***	***	***	***	***	***	***	***	Start Monitoring	No events recorded. (Daily Self Check Exit)
LOG	BE9690	22-Feb-17	23:59:28	***	***	***	***	***	***	***	***	***	***	***	Daily Check Stop	No events recorded. (Daily Self Check Exit)
LOG	BE9690	22-Feb-17	23:59:37	***	***	***	***	***	***	***	***	***	***	***	Start Monitoring	No events recorded. (Daily Self Check Exit)
LOG	BE9690	23-Feb-17	23:59:28	***	***	***	***	***	***	***	***	***	***	***	Daily Check Stop	No events recorded. (Daily Self Check Exit)
LOG	BE9690	23-Feb-17	23:59:37	***	***	***	***	***	***	***	***	***	***	***	Start Monitoring	Start Monitoring
W	BE9690	24-Feb-17	13:38:35	3	Vert	0.015	0.03	0.01	0.027	0.053	0.027	>100	>100	>100	GrassyTrailDam2015	*Man Made event while opening or closing cover*
W	BE9690	24-Feb-17	13:38:40	3	Vert	0.01	0.05	0.015	0.027	0.146	0.04	>100	85.33	>100	GrassyTrailDam2015	*Man Made event while opening or closing cover*
W	BE9690	24-Feb-17	13:38:53	3	Vert	0.1	0.065	0.045	0.066	0.066	0.027	16	12.8	17.07	GrassyTrailDam2015	*Man Made event while opening or closing cover*
LOG	BE9690	24-Feb-17	13:38:59	***	***	***	***	***	***	***	***	***	***	***	Keyboard Stop	No events recorded. (Keyboard Exit)
LOG	BE9690	24-Feb-17	14:24:02	***	***	***	***	***	***	***	***	***	***	***	Start Monitoring	Start Monitoring
W	BE9690	24-Feb-17	14:24:22	3	Vert	0.01	0.055	0.015	0.027	0.172	0.066	>100	>100	>100	GrassyTrailDam2015	*Man Made event while opening or closing cover*
LOG	BE9690	24-Feb-17	23:59:28	***	***	***	***	***	***	***	***	***	***	***	Daily Check Stop	No events recorded. (Daily Self Check Exit)
LOG	BE9690	24-Feb-17	23:59:37	***	***	***	***	***	***	***	***	***	***	***	Start Monitoring	No events recorded. (Daily Self Check Exit)
LOG	BE9690	25-Feb-17	23:59:28	***	***	***	***	***	***	***	***	***	***	***	Daily Check Stop	No events recorded. (Daily Self Check Exit)
LOG	BE9690	25-Feb-17	23:59:37	***	***	***	***	***	***	***	***	***	***	***	Start Monitoring	No events recorded. (Daily Self Check Exit)
LOG	BE9690	26-Feb-17	23:59:28	***	***	***	***	***	***	***	***	***	***	***	Daily Check Stop	No events recorded. (Daily Self Check Exit)
LOG	BE9690	26-Feb-17	23:59:37	***	***	***	***	***	***	***	***	***	***	***	Start Monitoring	No events recorded. (Daily Self Check Exit)
LOG	BE9690	27-Feb-17	23:59:28	***	***	***	***	***	***	***	***	***	***	***	Daily Check Stop	No events recorded. (Daily Self Check Exit)
LOG	BE9690	27-Feb-17	23:59:37	***	***	***	***	***	***	***	***	***	***	***	Start Monitoring	No events recorded. (Daily Self Check Exit)
LOG	BE9690	28-Feb-17	23:59:28	***	***	***	***	***	***	***	***	***	***	***	Daily Check Stop	No events recorded. (Daily Self Check Exit)
LOG	BE9690	28-Feb-17	23:59:37	***	***	***	***	***	***	***	***	***	***	***	Start Monitoring	No events recorded. (Daily Self Check Exit)
LOG	BE9690	1-Mar-17	23:59:28	***	***	***	***	***	***	***	***	***	***	***	Daily Check Stop	No events recorded. (Daily Self Check Exit)
LOG	BE9690	1-Mar-17	23:59:37	***	***	***	***	***	***	***	***	***	***	***	Start Monitoring	No events recorded. (Daily Self Check Exit)
LOG	BE9690	2-Mar-17	23:59:28	***	***	***	***	***	***	***	***	***	***	***	Daily Check Stop	No events recorded. (Daily Self Check Exit)
LOG	BE9690	2-Mar-17	23:59:37	***	***	***	***	***	***	***	***	***	***	***	Start Monitoring	No events recorded. (Daily Self Check Exit)
LOG	BE9690	3-Mar-17	23:59:28	***	***	***	***	***	***	***	***	***	***	***	Daily Check Stop	No events recorded. (Daily Self Check Exit)
LOG	BE9690	3-Mar-17	23:59:37	***	***	***	***	***	***	***	***	***	***	***	Start Monitoring	Start Monitoring
W	BE9690	4-Mar-17	14:51:52	3	Vert	0.05	0.05	0.005	0.04	0.027	0.013	26.95	28.44	>100	GrassyTrailDam2015	*Man Made event while opening or closing cover*
LOG	BE9690	4-Mar-17	14:52:06	***	***	***	***	***	***	***	***	***	***	***	Keyboard Stop	No events recorded. (Keyboard Exit)

Grassy Trail Dam- Views looking West to North


February 10, 2017
February 17, 2017
February 24, 2017
Grassy Trail Dam- View looking East
March 4, 2017

View looking North at downstream slope and toe of dam

View looking Northeast at downstream slope

M 1.7 – 8km N of East Carbon City, Utah

2017-02-08 11:16:29 UTC | 39.623°N 110.406°W | -0.9 km depth

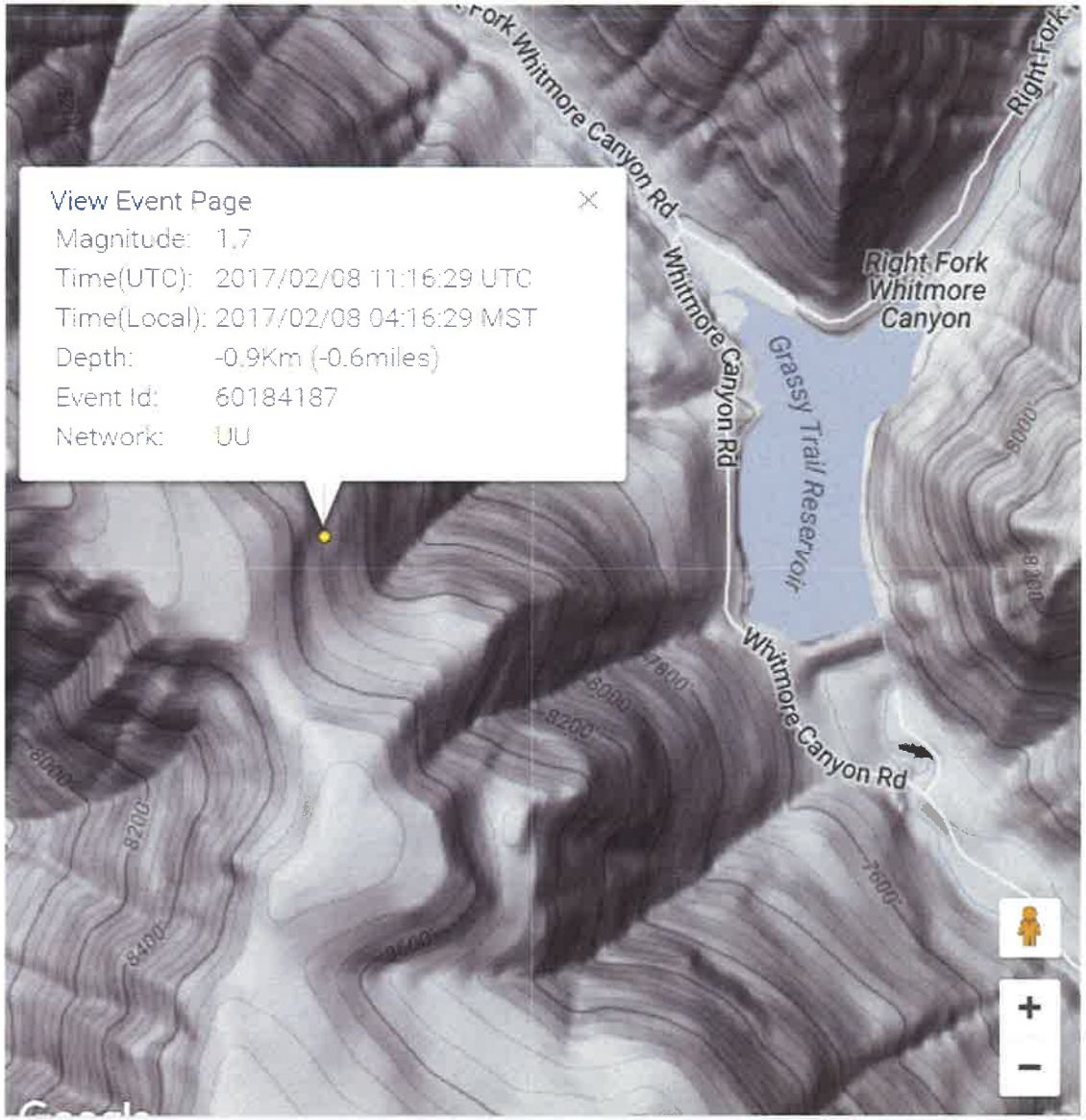

Time
Depth
Display boundaries

Analyze

Reset All

Events on map

View UTC | View miles

Mag	Time (Local)	Depth (Km)
1.7	2017/02/08 04:16:29 MST	-0.9
1.7	2017/02/08 01:41:11 MST	11.2
2.4	2017/02/08 01:39:30 MST	4.3
1.3	2017/02/07 10:32:06 MST	8.8
0.6	2017/02/06 22:31:44 MST	5.6
1.1	2017/02/06 20:36:01 MST	-0.3
1.4	2017/02/06 20:13:53 MST	8.2
0.7	2017/02/06 03:59:00 MST	0.6
0.4	2017/02/06 02:43:09 MST	16.8
2.4	2017/02/05 23:27:54 MST	11.1
1.4	2017/02/05 19:31:27 MST	5.0