NOTE:
ALL ABANDONED SURFACE FACILITIES OUTSIDE THE PERMIT BOUNDARY TO BE RECLAIMED BY OTHERS

PERMIT BOUNDARY

FOUNDATION 17

COUNTY ROAD 290

BEGIN ROAD "L"
ALIGNMENT STA 146+88

FOUNDATION 19

STRUCTURE 25
SUBSTATIONS

AREA PREVIOUSLY RECLAIMED BY OTHERS

FOUNDATION 18

FOUNDATION 75

PRIMARY HAUL ROAD

SLURRY PONDS

POND 9

CENTERLINE ANCILLARY ROAD "L"

STRUCTURE 35 CONCRETE CONTAINMENT FACILITY

PROPOSED STRUCTURE 8

REFUSE PILE A

TEMPORARY PIT ROAD

SECTION LINE

POND 5

ANCILLARY ROAD H

MATCHLINE SHEET 521.100b
SHEET 521.100b

PERMIT

LEGEND

◆ EXISTING POWER POLE

PERMIT BOUNDARY

RECEIVED
JAN 2 5 2006
DIV. OF OIL, GAS & MINING

200 0 200 400
SCALE OF FEET

PROFESSIONAL ENGINEER
No. 187727
S. SCOTT CARLSON
LICENSED
STATE OF UTAH

DATE	02-06-03
PLOT FORM	
SCALE	SEE SCALE BAR
PROJECT	8SUN010600

SCA / STAR POINT WASTE FUEL
REFUSE PILE
WEST SIDE SURFACE FEATURES

TWIN PEAKS
Engineering & Land Surveying
1880 NORTH 800 EAST LEHI, UTAH 84043
(801) 450-3311, (801) 439-0700 FAX

CRG	AH	SSC
DRAWN	CHECKED	APPROVED

MAP NUMBER

521.100a

February 06, 2003 - 17:19:36 DWG Name: U:\8SUN010600\New Permit\Drawings\C-521.100a.DWG Updated By: CAnress

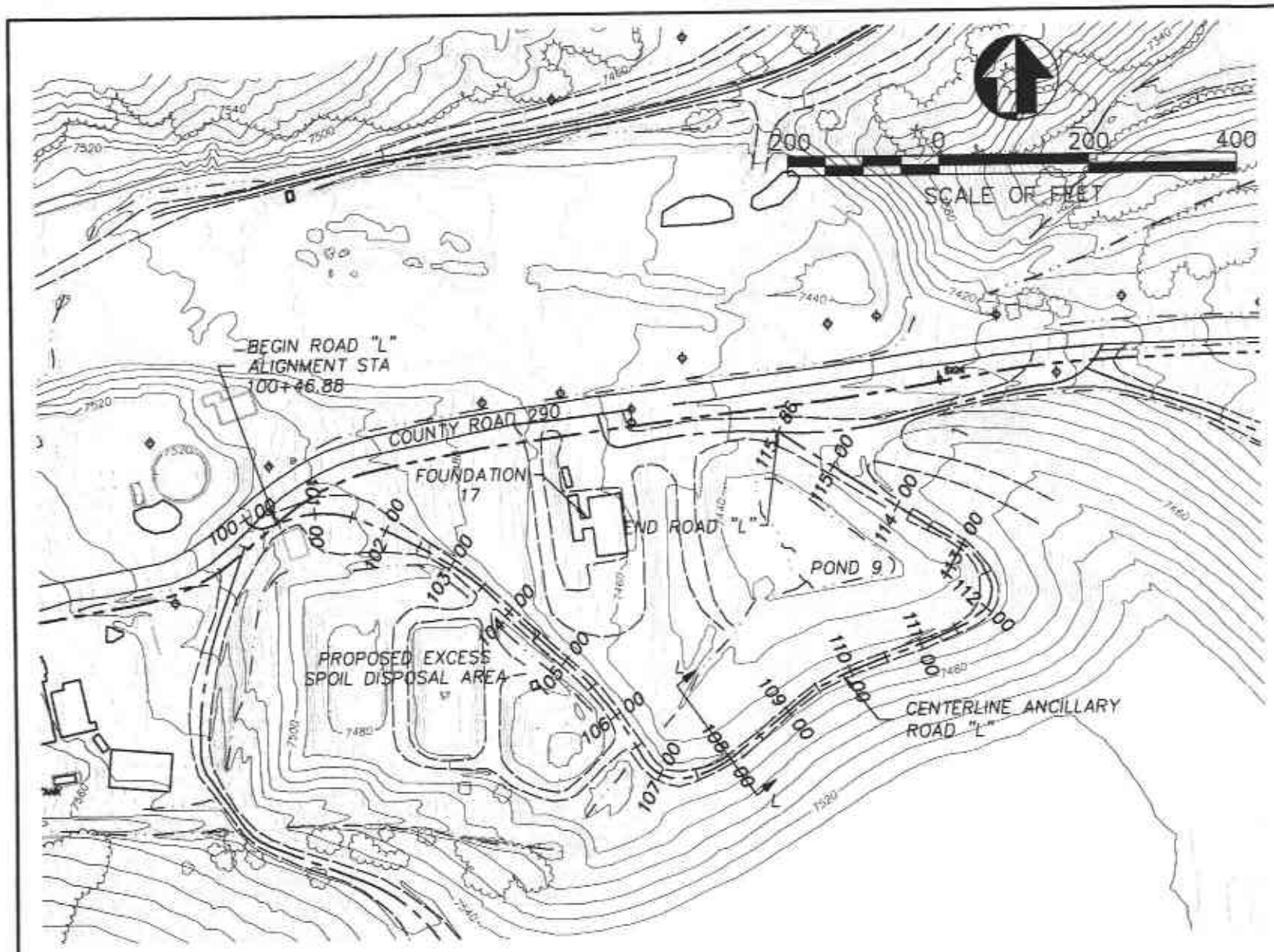

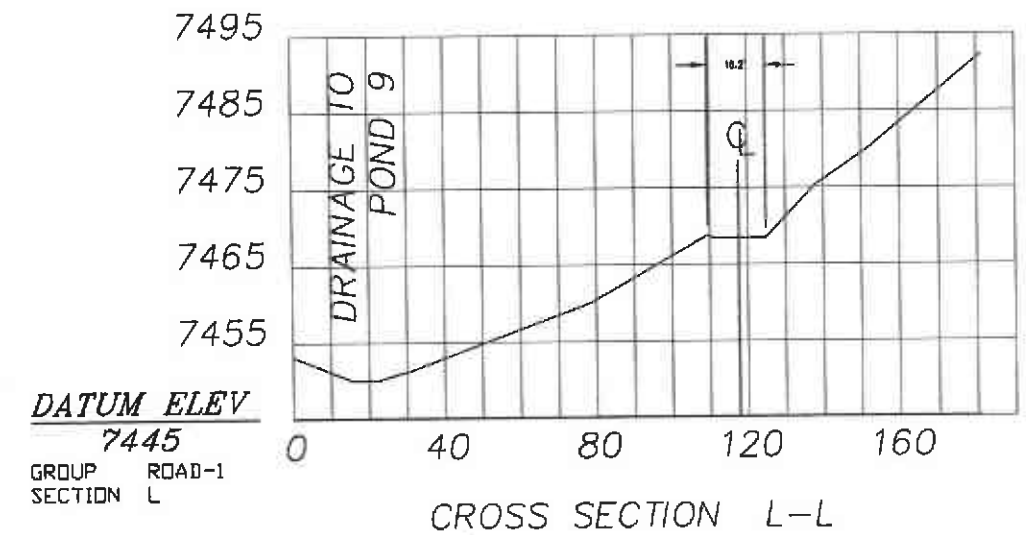

DATUM ELEV
7445
GROUP ROAD-1
SECTION L

PROFILE ROAD L
SCALE: HORIZ: 1" = 50' VERT: 1" = 25'

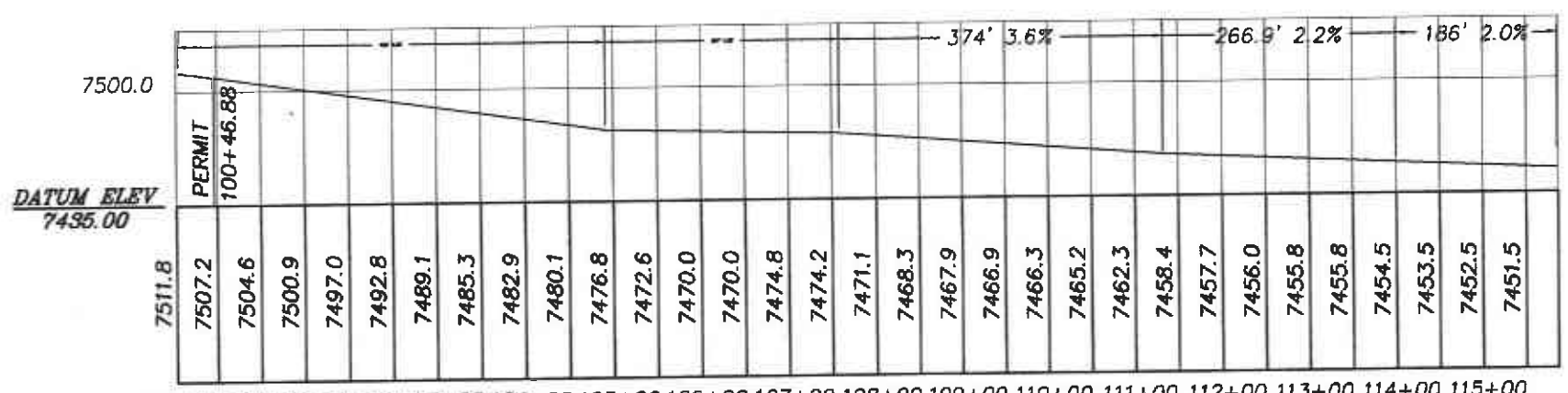

PROFILE ROAD L
SCALE: HORIZ: 1" = 200' VERT: 1" = 100'

RECEIVED
JAN 2 5 2006
DIV. OF OIL, GAS & MINING

LICENSED PROFESSIONAL ENGINEER No. 187727 S. SCOTT CARLSON STATE OF UTAH

DATE 02-25-03
PLOT DATE
SCALE SEE SCALE BAR
PROJECT NUMBER 8SUN010600

SCA / STAR POINT WASTE FUEL
ROAD L
PLAN, PROFILE AND CROSS-SECTIONS

TWIN PEAKS
Engineering & Land Surveying
1880 NORTH 800 EAST LEHI, UTAH 84043
(801) 450-3311, (801) 439-0700 FAX

DRAWN CRG
CHECKED CEA
APPROVED SSC

MAP NUMBER
534.100b

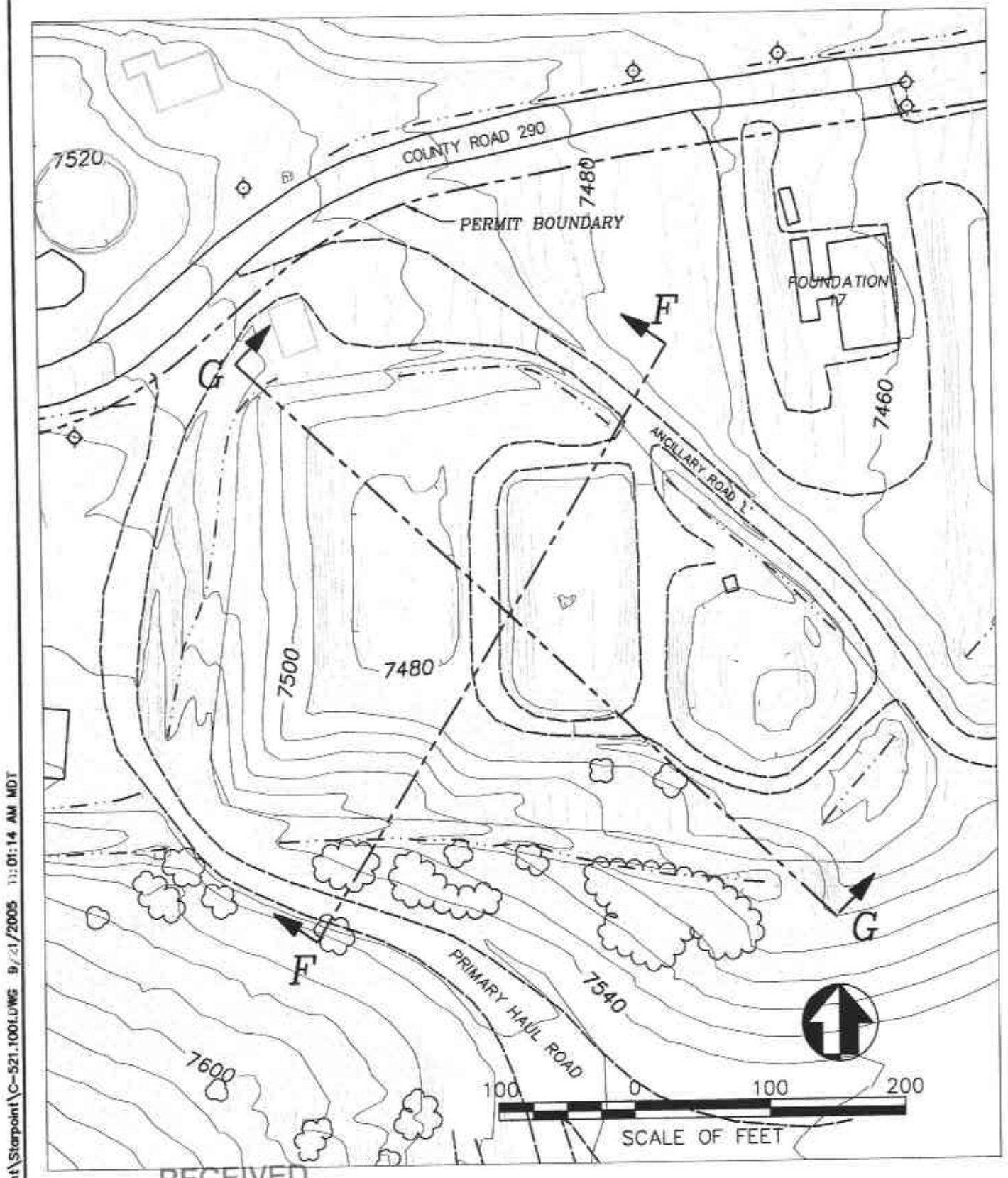

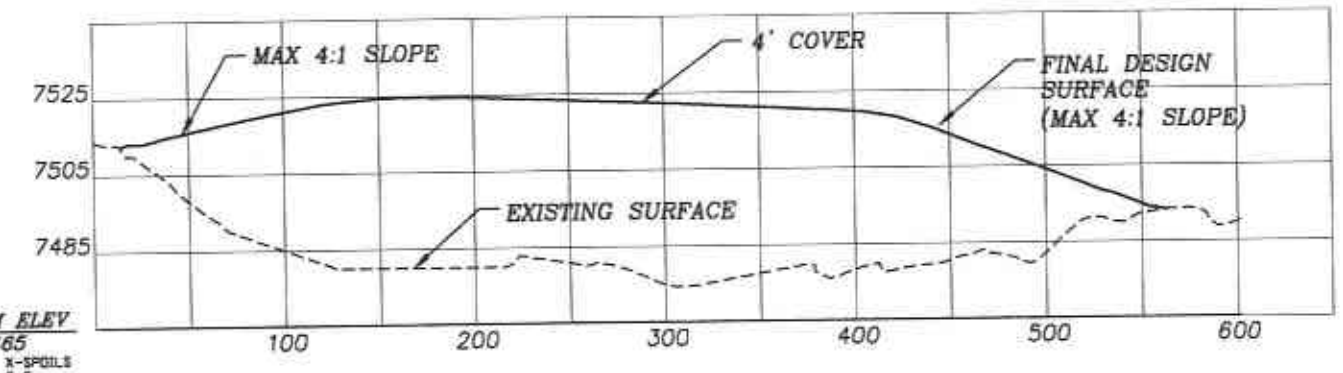

DATUM ELEV 7465
GROUP X-SPOILS
SECTION G-G

CROSS SECTION G-G
SCALE HORIZ: 1" = 50' VERT: 1" = 25'

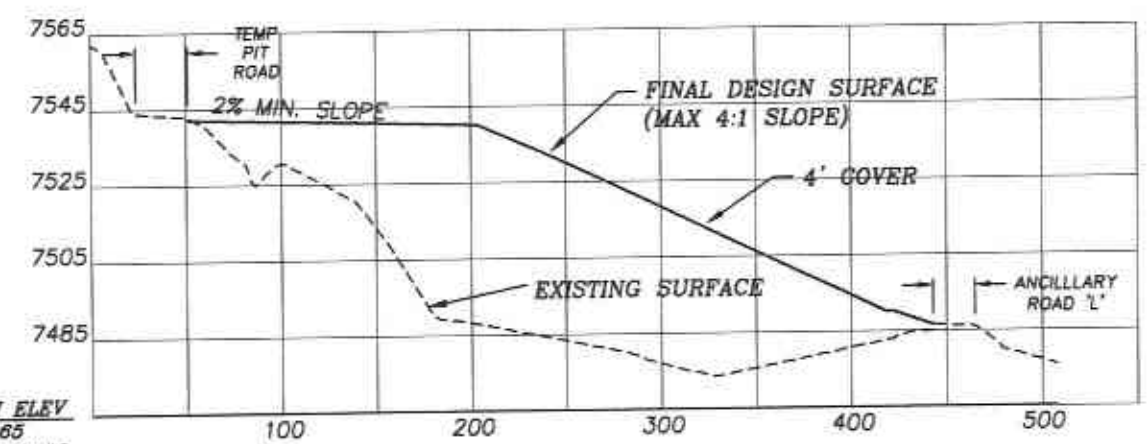

DATUM ELEV 7465
GROUP X-SPOILS
SECTION F-F

CROSS SECTION F-F
SCALE HORIZ: 1" = 50' VERT: 1" = 25'

RECEIVED
JAN 2 5 2006
DIV. OF OIL, GAS & MINING

PROFESSIONAL ENGINEER No. 187727 S. SCOTT CARLSON LICENSED STATE OF UTAH

DATE 05-15-03
PLOT DATE
SCALE SEE SCALE BAR
PROJECT NUMBER 8SUN010600

SCA / STAR POINT WASTE FUEL
PROPOSED DISPOSAL AREA

TWIN PEAKS
Engineering & Land Surveying
1980 NORTH 800 EAST LEHI, UTAH 84043
(801) 450-3511, (801) 439-0700 FAX

DESIGNED CRG
DRAFTED AH
REVIEWED SSC

MAP NUMBER
521.100f

C:_Sunnyside-Starpoint\Starpoint\C-521.100f.DWG 9/21/2005 11:01:14 AM MDT

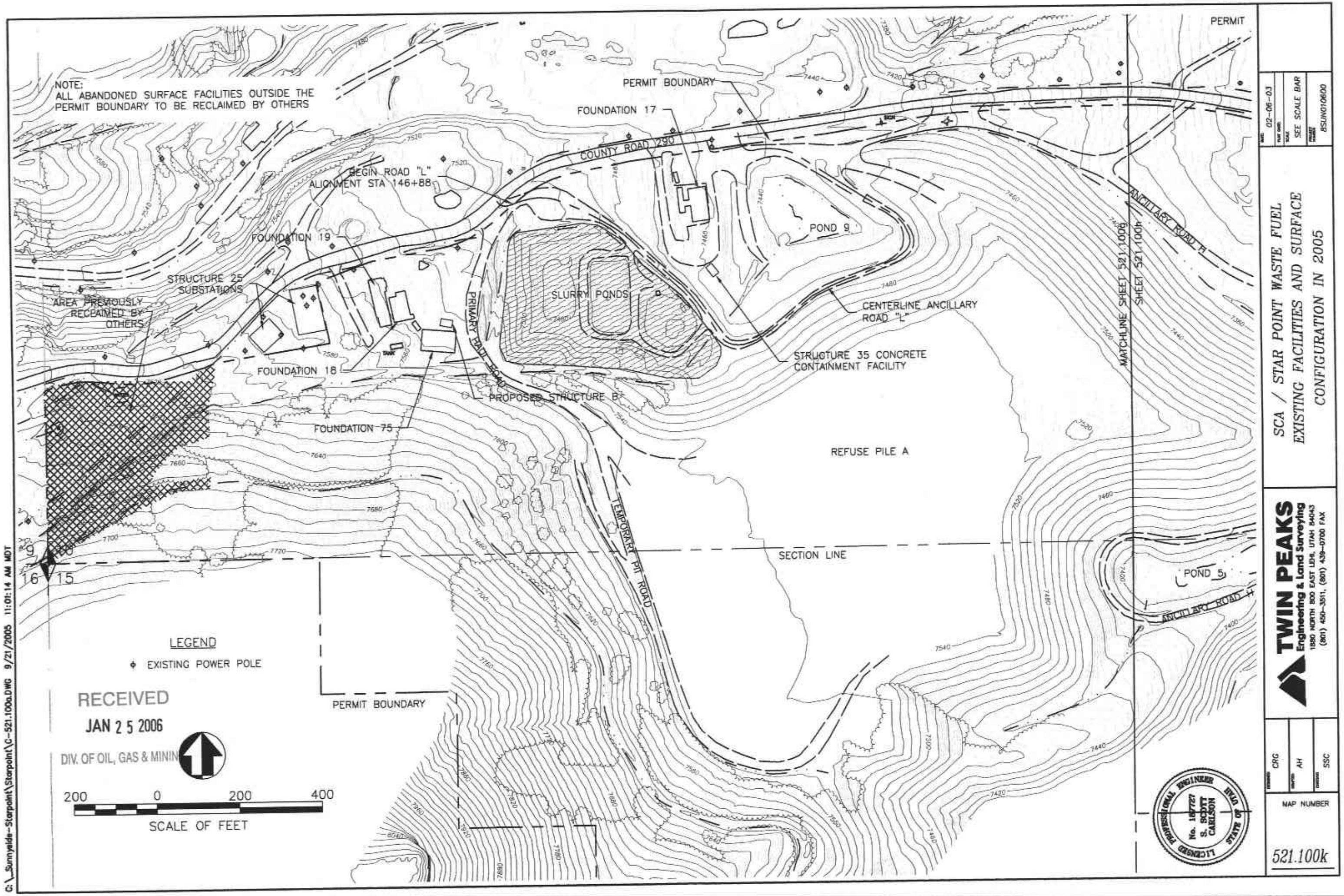

RECEIVED
JAN 2 5 2006
DIV. OF OIL, GAS & MINING

SCA / STAR POINT WASTE FUEL
EXISTING FACILITIES AND SURFACE
CONFIGURATION IN 2005

TWIN PEAKS
Engineering & Land Surveying
1880 NORTH 800 EAST LEHI, UTAH 84043
(801) 450-3511, (801) 439-0700 FAX

02-06-03
SEE SCALE BAR
8SUN010600

CRG
AH
SSC

MAP NUMBER
521.100k

C:_Sunnyside-Starpoint\Starpoint\C-521.100a.DWG 9/21/2005 11:01:14 AM MDT

NOTE:
ALL ABANDONED SURFACE FACILITIES OUTSIDE THE PERMIT BOUNDARY TO BE RECLAIMED BY OTHERS

BEGIN ROAD "G" ALIGNMENT STA 10+30.16

PERMIT BOUNDARY

STRUCTURE 8
SOIL/VEGETATION TEST PLOTS

POND 6

REFUSE PILE C

REFUSE PILE B

CENTERLINE ANCILLARY ROAD "G"

ANCILLARY ROAD H

MATCHLINE SHEET 521.100g
SHEET 521.100h

AREA PREVIOUSLY RECLAIMED BY OTHERS

SECTION LINE

POND 5

ANCILLARY ROAD H

PERMIT BOUNDARY

200 0 200 400
SCALE OF FEET

LEGEND

◆ EXISTING POWER POLE

10 11
15 14

RECEIVED
JAN 25 2006
DIV. OF OIL, GAS & MINING

LICENSED PROFESSIONAL ENGINEER
No. 187767
S. SCOTT CARLSON
STATE OF UTAH

DATE: 05-09-03
PLOT DATE:
SCALE: SEE SCALE BAR
PROJECT NUMBER: BSUN010600

SCA / STAR POINT WASTE FUEL EXISTING FACILITIES AND SURFACE CONFIGURATION IN 2005

TWIN PEAKS
Engineering & Land Surveying
1980 NORTH 800 EAST LEHI, UTAH 84043
(801) 450-3511, (801) 439-0700 FAX

DRAWN: CRG
CHECKED: CEA
DESIGNED: SSC

MAP NUMBER
521.100L

G:_Sunnyside-Starpoint\Starpoint\C-521.100a.DWG 9/21/2005 11:01:14 AM MDT